

NOTICE!!

These documents have been scanned!

Do not place un-scanned documents beneath this notice!

Do not remove this notice from this file!

GPO Jacket No. 560-102
Print Order 61540
Rise Business Services, LLC
Job=AZ15 7/3/2019



Box Number= AZ15145



Claim Begin-End: AMC349474-AMC349479

1 Initial Receipt



AZ15145-9

AMC349069-AMC349474

UNITED STATES
DEPARTMENT OF THE INTERIOR
BUREAU OF LAND MANAGEMENT

RECEIPT AND ACCOUNTING ADVICE

NO. 2388631 04

*Rec'd MC
1-29-98*

TC/AZ 01/20/98

Subject: LOCATION & SERVICE FEE 1998 2 2 11 150.00
CLAIM MAINTENANCE FEE 1998 - 6 2 2 12 60.00
Applicant: 2 2 13 600.00
CANDY & ROBERT FIDDES
12754 E 37TH PL
YUMA AZ 85367

Remitter: CK 1283
520 305-1043

ENTERED IN COMPUTER

Assignor:

FEB 10 1998

LEASE MANAGEMENT DATA NEW UPDATE PAYMENT

ORIGINAL SERIAL NO.	ASG.	TYPE	ST.	CTY.	FUND SYMBOL	ACRES/UNITS	RATE
AMC 349474-349479							

AMOUNT	ANV. DATE	EXP. DATE	BILL CYC.	S/C	DISTRICT	NEXT BILL	MISC. DATA	U of M	ACTUAL UNITS

ASSIGNMENT SERIAL NO.	ASG.	TYPE	ST.	CTY.	FUND SYMBOL	ACRES/UNITS	RATE

AMOUNT	ANV. DATE	EXP. DATE	BILL CYC.	S/C	DISTRICT	NEXT BILL	MISC. DATA	U of M	ACTUAL UNITS

APPLY REMITTANCE

ACTION	FUND SYMBOL	CTY.	AMOUNT
FILING FEE			
RENTAL			
UNEARNED			
REFUND			
TOTAL			
AMOUNT DUE			

Remarks:

BY: _____ DATE: _____

Lease in Escrow?
 KGS?
 Auto Escalates?
 Auto Renew?

Of Interest?
 Operating Rights?
 Operator
 Bond Filed?

FOR MMS USE ONLY

BILLEE NUMBER	FOREST REFUGE
OCS SECTION CODE	

NOTICE!!

These documents have been scanned!

Do not place un-scanned documents beneath this notice!

Do not remove this notice from this file!

GPO Jacket No. 560-102
Print Order 61540
Rise Business Services, LLC
Job=AZ15 7/3/2019



Box Number= AZ15145



Claim Begin-End: AMC349474-AMC349479

2 Correspondence



AZ15145-9

AMC349069-AMC349474

SENDER: COMPLETE THIS SECTION

- Complete items 1, 2, and 3. Also complete item 4 if Restricted Delivery is desired.
- Print your name and address on the reverse so that we can return the card to you.
- Attach this card to the back of the mailpiece, or on the front if space permits.

1. Article Addressed to:

Merrill Palmer
 128 Sunray Drive
 Lake Havasu City, AZ 86403
 9310 AT AMC349474

2. Article Number

(Transfer from service label)

7011 2970 0001 8020 9155

COMPLETE THIS SECTION ON DELIVERY

A. Signature

X


 Agent AddresseeB. Received by (*Printed Name*)

C. Date of Delivery

D. Is delivery address different from item 1? Yes No


If YES, enter delivery address below:

 No

3. Service Type

 Certified Mail Express Mail Registered Return Receipt for Merchandise Insured Mail C.O.D.4. Restricted Delivery? (*Extra Fee*) Yes

UNITED STATES POSTAL SERVICE



First-Class Mail
Postage & Fees Paid
USPS
Permit No. G-10

- Sender: Please print your name, address, and ZIP+4 in this box •

RECEIVED
BLM AZ STATE OFFICE

2012 MAR -7 PM 1: 43

PHOENIX, ARIZONA

BUREAU OF LAND MANAGEMENT
ARIZONA STATE OFFICE
ONE NORTH CENTRAL AVENUE
SUITE 800
PHOENIX, AZ 85004-2203

ATM
3/1/12
Palmer

MAR 01 2012

In Reply Refer To:
3809 (9310) AT
AMC349474

CERTIFIED MAIL – RETURN RECEIPT REQUESTED 7011 2970 0001 8020 9155

DECISION

Merrill Palmer : AMC349474 – AMC349479
128 Sunray Drive :
Lake Havasu City, AZ 86403 :

2012 WAIVERS CANCELLED – 2012 MAINTENANCE FEES DUE

On January 11, 2012, we received a Quit Claim Deed (QCD) transferring the six mining claim listed above from Robert and Candace Fiddes to Merrill Palmer.

These six claims are under a small miner waiver for the 2012 assessment year. A small miner waiver is for those mining claimants who own or control 10 or less mining claims nationwide. Merrill Palmer is the owner of a large number of mining claims and does not qualify for a small miner waiver. Therefore, the 2012 small miner waiver for these six claims is cancelled and the 2012 maintenance fees are due.

In accordance with 43 CFR 3835.20, you must pay the maintenance fee of \$140 per claim for the 2012 assessment year, which began on September 1, 2011, and ends on September 1, 2012. BLM must receive the maintenance fees for these claims on or before September 1, 2012. If we do not receive the fees, the claims will be forfeited and closed.

Please be aware that at that same time (on or before September 1, 2012) the maintenance fees for the 2013 assessment year will also due.

When paying your fees please specify which assessment year you are paying for so we can apply the fees accurately to your claims. Please also include an explanation as to why you are paying fees for the current assessment year so that it is clear to our accounts personnel where the funds need to be applied.

maintenance fees for 2012 were paid. Claims OK.

AT

If additional information is required, please contact Amy Thrower at 602-417-9334. Please include your AMC serial numbers on all correspondence.

REBECCA HEICK

Rebecca Heick
Group Administrator
Renewable and Mineral Resources

AThrower:lm:022912

SENDER: COMPLETE THIS SECTION

- Complete items 1, 2, and 3. Also complete item 4 if Restricted Delivery is desired.
- Print your name and address on the reverse so that we can return the card to you.
- Attach this card to the back of the mailpiece, or on the front if space permits.

1. Article Addressed to:

AUG 02 2005

PALMER MERRILL
 BOX 119
 OXBOW, OR 97840
 AMC349474

2. Article Number

(Transfer from service label)

7004 2510 0005 1293 7567

COMPLETE THIS SECTION ON DELIVERY

A. Signature

X

Penny Godfrey

 Agent Addressee

B. Received by (Printed Name)

PENNY GODFREY

C. Date of Delivery

8/8/05

D. Is delivery address different from item 1? Yes

If YES, enter delivery address below:

 No


3. Service Type

 Certified Mail Express Mail Registered Return Receipt for Merchandise Insured Mail C.O.D.

4. Restricted Delivery? (Extra Fee)

 Yes

UNITED STATES POSTAL SERVICE



AUG 08 2005

First-Class Mail
Postage & Fees Paid
USPS
Permit No. G-10

• Sender: Please print your name, address, and ZIP+4 in this box •

RECEIVED
BUREAU OF
LAND MANAGEMENT

2005 AUG 12 4: 25 PM

BUREAU OF LAND MANAGEMENT
ARIZONA STATE OFFICE
222 NORTH CENTRAL AVENUE
PHOENIX, AZ 85004-2203

ARIZONA
STATE OFFICE
PHOENIX, ARIZONA

USPS 97041

AZ
933

C041





United States Department of the Interior



BUREAU OF LAND MANAGEMENT
Arizona State Office
222 North Central Avenue
Phoenix, AZ 85004
www.az.blm.gov

In Reply Refer To:
3800 (AZ-933) AB
AMC349474

August 2, 2005

CERTIFIED MAIL – RETURN RECEIPT REQUESTED

NOTICE

PALMER MERRILL
BOX 552
BOUSE, AZ 85325

FIDDES CANDACE and ROBERT
12754 E 37TH PL
YUMA, AZ 85367

Additional Fees Required

Your maintenance fee payment for the 2006 assessment year, in the amount of \$100.00 per claim, has been received.

In accordance with 30 U.S.C. 28j(c)(3), 43 CFR 3834, and 70 FR 38192, July 1, 2005, the maintenance fees for mining claims have increased from \$100.00 per claim to \$125.00 per claim. Therefore you are required to submit a supplemental payment in the amount of \$25.00 per claim within 30 days of receipt of this Notice or your claim(s) will be declared forfeited.

Please include your Arizona Mining Claim (AMC) serial number(s) and claim name(s) when submitting the additional fees.

Sincerely,

Ivy J. Garcia
Group Administrator,
Lands/Minerals Adjudication and Withdrawals

SENDER: COMPLETE THIS SECTION

- Complete items 1, 2, and 3. Also complete item 4 if Restricted Delivery is desired.
- Print your name and address on the reverse so that we can return the card to you.
- Attach this card to the back of the mailpiece, or on the front if space permits.

1. Article Addressed to:

AUG 02 2005

FIDDES CANDACE and ROBERT
 12754 E 37TH PL
 YUMA, AZ 85367
 AMC349474

2. Article Number

(Transfer from service label)

7004 2510 0005 1293 7574

COMPLETE THIS SECTION ON DELIVERY

A. Signature

 X *Candy Fiddes* Agent
 Addressee

B. Received by (Printed Name)

CANDY FIDDES

C. Date of Delivery

D. Is delivery address different from item 1? YesIf YES, enter delivery address below: No


3. Service Type

- Certified Mail Express Mail
 Registered Return Receipt for Merchandise
 Insured Mail C.O.D.

4. Restricted Delivery? (Extra Fee)

 Yes

UNITED STATES POSTAL SERVICE



First-Class Mail
Postage & Fees Paid
USPS
Permit No. G-10

- Sender: Please print your name, address, and ZIP+4 in this box •

RECEIVED
BUREAU OF
LAND MANAGEMENT

2005 AUG 10 P12:11

BUREAU OF LAND MANAGEMENT
ARIZONA STATE OFFICE
2622 NORTH CENTRAL AVENUE
PHOENIX, AZ 85004-2203

ARIZONA
STATE OFFICE
PHOENIX, ARIZONA

637



047



United States Department of the Interior



BUREAU OF LAND MANAGEMENT
Arizona State Office
222 North Central Avenue
Phoenix, AZ 85004
www.az.blm.gov

In Reply Refer To:
3800 (AZ-933) AB
AMC349474

August 2, 2005

CERTIFIED MAIL – RETURN RECEIPT REQUESTED

NOTICE

FIDDES CANDACE and ROBERT
12754 E 37TH PL
YUMA, AZ 85367

PALMER MERRILL
BOX 552
BOUSE, AZ 85325

Additional Fees Required

Your maintenance fee payment for the 2006 assessment year, in the amount of \$100.00 per claim, has been received.

In accordance with 30 U.S.C. 28j(c)(3), 43 CFR 3834, and 70 FR 38192, July 1, 2005, the maintenance fees for mining claims have increased from \$100.00 per claim to \$125.00 per claim. Therefore you are required to submit a supplemental payment in the amount of \$25.00 per claim within 30 days of receipt of this Notice or your claim(s) will be declared forfeited.

Please include your Arizona Mining Claim (AMC) serial number(s) and claim name(s) when submitting the additional fees.

Sincerely,

Ivy J. Garcia
Group Administrator,
Lands/Minerals Adjudication and Withdrawals

Add'l fees paid 8/10/05 arb

NOTICE!!

These documents have been scanned!

Do not place un-scanned documents beneath this notice!

Do not remove this notice from this file!

GPO Jacket No. 560-102
Print Order 61540
Rise Business Services, LLC
Job=AZ15 7/3/2019



Box Number= AZ15145



Claim Begin-End: AMC349474-AMC349479

3 Transfers



AZ15145-9

AMC349069-AMC349474

Requested By: Merrill Palmer
SHELLY D BAKER, RECORDER
OFFICIAL RECORDS OF LA PAZ COUNTY, AZ
01-09-2012 11:08 AM Recording Fee \$10.00

Recording Requested By

And when recorded mail to:

Name Merrill Palmer
Street Address 128 SUNRAY DR.
City LAKE HAVASU CITY
State ARIZONA
Zip 86403

AMC 349474

Space above this line for recorder's use

QUITCLAIM DEED

We, CANDACE FIDDES AND ROBERT FIDDES
(Name of grantor(s))

residing at 12754 E, 37th PLACE YUMA, ARIZONA 85367

the undersigned grantor(s), for a valuable consideration, receipt of which is hereby acknowledged, do hereby remise,

release, convey and forever quit claim to Merrill Palmer
(Name of grantee(s))

residing at 128 SUNRAY DR. LAKE HAVASU CITY, ARIZONA

all interest in the following described real property situated in the County of LA PAZ

State of ARIZONA 6 BLM Lode Mining Claims

Serial Num	Quad <u>T6N, R14W</u>	Claim Name/Number	Claimant(s)	Lead File
AMC349474	NE <u>Sections 19,</u>	FOUR OR MORE #1	FIDDES CANDACE	AMC349474
AMC349474	NE <u>20, 29, 30,</u>	FOUR OR MORE #1	FIDDES ROBERT	AMC349474
AMC349475	NE	FOUR OR MORE #2	FIDDES CANDACE	AMC349474
AMC349475	NE	FOUR OR MORE #2	FIDDES ROBERT	AMC349474
AMC349476	NE	FOUR OR MORE #3	FIDDES CANDACE	AMC349474
AMC349476	NE	FOUR OR MORE #3	FIDDES ROBERT	AMC349474
AMC349477	NE	FOUR OR MORE #4	FIDDES CANDACE	AMC349474
AMC349477	NE	FOUR OR MORE #4	FIDDES ROBERT	AMC349474
AMC349478	NE	FOUR OR MORE #5	FIDDES CANDACE	AMC349474
AMC349478	NE	FOUR OR MORE #5	FIDDES ROBERT	AMC349474
AMC349479	NE	FOUR OR MORE #6	FIDDES CANDACE	AMC349474
AMC349479	NE	FOUR OR MORE #6	FIDDES ROBERT	AMC349474


Dated 1/9/2012 CANDACE S. FIDDES CANDACE FIDDES
AUTOGRAPH

at YUMA, AZ ROBERT J. FIDDES
(City and state) AUTOGRAPH

Individual

STATE OF ARIZONA
COUNTY OF YUMA } SS.

On this 7th day of JAN. in the year 2012 before me,
KASSIDY E. REINERT, a Notary Public, duly
commissioned and qualified in above said County and State,
personally appeared Robert & Candace Fiddes.
 personally known to me or proved to me on this basis of
satisfactory evidence consisting of an identifying document or
 the oath of _____ to be the
person(s) whose name(s) is/are subscribed to the within instrument
and acknowledged to me that he/she/they executed the same in
his/her/their authorized capacity(ies), and that by his/her/their
signature(s) on the instrument the person(s) or the entity upon
behalf of which the person(s) acted, executed the same.



WITNESS my hand and official seal.
Kassidy Reinert
AUTOGRAPH



ENTERED INTO COMPUTER
2/10/12 AT

Dear People

Please find enclosed a quit claim deed for 6 BIM Lode Claims. I am attaching my \$60⁰⁰ CR # 2916 to record this transaction with the BLM. My address is:

Merrill Palmer

128 SUNRAY DR.

LAKE HAVASU CITY, ARIZONA

86403

cell

Ph 541 223 3910

Could you please send me a copy of the recorded deed? Thank you

Merrill Palmer

RECEIVED
BLM OFFICE
2012 JUN 11 PM 1:55

United States Department of the Interior
Bureau of Land Management
 LANDS/RECREATION & PLANNING
 ONE N CENTRAL AVE
 PHOENIX, AZ 85004 -2203
 Phone: 602-417-9200

Receipt

No: 2497980

Transaction #: 2574947	
Date of Transaction: 01/12/2012	
CUSTOMER:	
MERRILL PALMER 128 SUNRAY DR LAKE HAVASU CITY, AZ 86403-5814 US	

LINE #	QTY	DESCRIPTION	REMARKS	UNIT PRICE	TOTAL
1	1.00	LOCATABLE MINERALS / MINING CLAIMS-NOT NEW-UNADJUD, ONE AUTH NO. ONLY / MINING CLAIM MONEY RECEIVED CASES: AMC349474/\$60.00	QCD (6)	- n/a -	60.00
TOTAL:					\$60.00

PAYMENT INFORMATION			
1	AMOUNT:	60.00	POSTMARKED: 01/10/2012
	TYPE:	CHECK	RECEIVED: 01/12/2012
	CHECK NO:	2914	
	NAME:	PALMER, MERRILL I PO BOX 119 OXBOW OR 97840 US	

REMARKS

This receipt was generated by the automated BLM Collections and Billing System and is a paper representation of a portion of the official electronic record contained therein.

Merrill Palmer
128 SUNRAY DR
LAKE HAVASU CITY, AZ.
86403

CERTIFIED MAIL™



7011 2970 0001 7938 5211



United States Department of the Interior
Bureau of Land Management
Arizona State office
ONE North Central Avenue, Suite 800
Phoenix, ARIZONA 85004-4427



NOTICE!!

These documents have been scanned!

Do not place un-scanned documents beneath this notice!

Do not remove this notice from this file!

GPO Jacket No. 560-102
Print Order 61540
Rise Business Services, LLC
Job=AZ15 7/3/2019



Box Number= AZ15145



Claim Begin-End: AMC349474-AMC349479

4 Annual Filings



AZ15145-9


AMC349069-AMC349474

349474

378795	360012	357503:	357503
435106	369846	356883	357542
435476	369783	356909	358943
	371321	357117	357198

MAINTENANCE FEE PAYMENT

Claimant Name: Magma Chem Exploration
 Address: Po Box 950
 City: Sunota State: AZ Zip: 85637
 Telephone: 520-668-4890
 E-mail address: mchem@apl.com
 Signature: [Signature]



Check here if this is a change of address.

LINE NO.	AMC NUMBER	CLAIM/SITE NAME	COUNTY RECORDER DATA (If available)	TWP	RNG	SEC
1						
2						
3						
4		see attached				
5						
6		249 claims @ \$155 ea =				
7		\$ 38,595.00				
8						
9						
10						

List additional claims on Form MCF114.

No. of Claims*: 249 x \$155 = 38,595
 Check No: 1062 Init. [Signature]
 Receipt No.: _____
 For BLM Use Only

Bureau of Land Management
 Arizona State Office
www.blm.gov/az/

* \$155 per lode mining claim, mill site, or tunnel site; and \$155 for each 20 acres or portion thereof for each placer mining claim.

This form is available from the Arizona Geological Survey and may be reproduced.

Form: MCF112
 Revised July 2014
 JUN 16 2017
 BY: RAM

Claims
ON THE YUMA KING PROPERTY, LA PAZ COUNTY, ARIZONA

2011 JUN 11 P 2

Claim Name	BLM Serial No.	Sec	Twp	Range
Fiddes Claims				
FOUR OR MORE#1	AMC#349474 ↗	30	6N	14W
FOUR OR MORE#2	AMC#349475	30	6N	14W
FOUR OR MORE#3	AMC#349476	30	6N	14W
FOUR OR MORE#4	AMC#349477	19	6N	14W
FOUR OR MORE#5	AMC#349478	19	6N	14W
FOUR OR MORE#6	AMC#349479 ↘	19	6N	14W
Sub-Total: 6				
Merrill Palmer Claims				
MP#1	AMC#357503 ↖	19	6N	14W
MP#2	AMC#357504 ↘	24	6N	15W
MP#3	AMC#357542 ↗	24	6N	15W
MP#4	AMC#357543 ↘	24	6N	15W
MP#5	AMC#358952 ↗	30	6N	14W
MP#6	AMC#358953	30	6N	14W
MP#7	AMC#358954	30	6N	14W
MP#8	AMC#358955	30	6N	14W
MP#9	AMC#358956	30	6N	14W
MP#10	AMC#358957	30	6N	14W
MP#11	AMC#358958	30	6N	14W
MP#12	AMC#358959	25	6N	15W
MP#13	AMC#358960	25	6N	15W
MP#14	AMC#358961	25	6N	15W
MP#15	AMC#358962	25	6N	15W
MP#16	AMC#358963	25	6N	15W
MP#17	AMC#358964	25	6N	15W
MP#18	AMC#358965	25	6N	15W
MP#19	AMC#358966	25	6N	15W
MP#20	AMC#358967	25	6N	15W
MP#21	AMC#358968	25	6N	15W
MP#22	AMC#358969	25	6N	15W
MP#23	AMC#358970 ↘	25	6N	15W
Sub-Total: 23				

King Claims				
KING#1	AMC#357198 7	30	6N	14W
KING#2	AMC#357199	30	6N	14W
KING#3	AMC#357200	30	6N	14W
KING#4	AMC#357201	30	6N	14W
KING#5	AMC#357202 J	30	6N	14W
KING#6	AMC#357505 7	19	6N	14W
KING#7	AMC#357506 J	30	6N	14W
KING#8	AMC#358944 7	19	6N	14W
KING#9	AMC#358945	19	6N	14W
KING#10	AMC#358946	19	6N	14W
KING#11	AMC#358947	19	6N	14W
KING#12	AMC#358948	19	6N	14W
KING#13	AMC#358949	19	6N	14W
KING#14	AMC#358950	19	6N	14W
KING#15	AMC#358951 J	19	6N	14W
Sub-Total: 15				
Black Jack Claims				
BLACK JACK#1	AMC#356883 -	30	6N	14W
BLACK JACK#2	AMC#356909 -	29	6N	14W
BLACK JACK#3	AMC#357117 7	29	6N	14W
BLACK JACK#4	AMC#357118 J	29	6N	14W
BLACK JACK#5	AMC#358943 -	29	6N	14W
BJ #6	AMC#360012 7	29	6N	14W
BJ #7	AMC#360013	29	6N	14W
BJ #8	AMC#360014 J	29	6N	14W
Sub-Total: 8				

RECEIVED
 JUN 14 P 2:30
 PHOENIX, ARIZONA

2011				
Yuma King				
Yuma 108	AMC# 369846	30	6N	14W
Yuma 109	AMC# 369847	30	6N	14W
Yuma 110	AMC# 369848	30	6N	14W
Yuma 111	AMC# 369849	30	6N	14W
Yuma 112	AMC# 369850	30	6N	14W
Yuma 113	AMC# 369851	30	6N	14W
Yuma 114	AMC# 369852	30	6N	14W
Yuma 115	AMC# 369853	30	6N	14W
Yuma 116	AMC# 369854	30	6N	14W
Yuma 117	AMC# 369855	30	6N	14W
Yuma 118	AMC# 369856	30	6N	14W
Yuma 119	AMC# 369857	30	6N	14W
Yuma 120	AMC# 369858	30	6N	14W
Yuma 121	AMC# 369859	29	6N	14W
Yuma 122	AMC# 369860	29	6N	14W
Yuma 123	AMC# 369861	29	6N	14W
Yuma 124	AMC# 369862	29	6N	14W
Yuma 125	AMC# 369863	29	6N	14W
Yuma 126	AMC# 369864	29	6N	14W
Yuma 1	AMC# 369865	20	6N	14W
Yuma 2	AMC# 369866	20	6N	14W
Yuma 3	AMC# 369867	20	6N	14W
Yuma 4	AMC# 369868	20	6N	14W
Yuma 5	AMC# 369869	20	6N	14W
Yuma 6	AMC# 369870	20	6N	14W
Yuma 7	AMC# 369871	20	6N	14W
Yuma 8	AMC# 369872	20	6N	14W
Yuma 9	AMC# 369873	20	6N	14W
Yuma 10	AMC# 369874	20	6N	14W
Yuma 11	AMC# 369875	20	6N	14W
Yuma 12	AMC# 369876	20	6N	14W
Yuma 13	AMC# 369877	20	6N	14W
Yuma 14	AMC# 369878	20	6N	14W
Yuma 15	AMC# 369879	19	6N	14W
Yuma 16	AMC# 369880	19	6N	14W
Yuma 17	AMC# 369881	19	6N	14W
Yuma 18	AMC# 369882	19	6N	14W
Yuma 19	AMC# 369883	19	6N	14W

Yuma 20	AMC# 369884	19	6N	14W
Yuma 21	AMC# 369885	19	6N	14W
Yuma 23	AMC# 369886	19	6N	14W
Yuma 22	AMC# 369887	19	6N	14W
Sub-Total: 42				
				2011
Yuma Queen				
Yuma 101B	AMC# 369787	25	6N	15W
Yuma 102	AMC# 369788	25	6N	15W
Yuma 103	AMC# 369789	25	6N	15W
Yuma 104	AMC# 369790	30	6N	14W
Yuma 105	AMC# 369791	30	6N	14W
Yuma 106	AMC# 369792	30	6N	14W
Yuma 107	AMC# 369793	30	6N	14W
Yuma 26	AMC# 369796	24	6N	15W
Yuma 27	AMC# 369797	24	6N	15W
Yuma 28	AMC# 369798	24	6N	15W
Yuma 31	AMC# 369801	24	6N	15W
Yuma 32	AMC# 369802	24	6N	15W
Yuma 33	AMC# 369803	24	6N	15W
Yuma 34	AMC# 369804	25	6N	15W
Yuma 35	AMC# 369805	25	6N	15W
Yuma 36	AMC# 369806	25	6N	15W
Yuma 37	AMC# 369807	24	6N	15W
Yuma 38	AMC# 369808	24	6N	15W
Yuma 39	AMC# 369809	24	6N	15W
Yuma 40	AMC# 369810	24	6N	15W
Yuma 45	AMC# 369815	24	6N	15W
Yuma 46	AMC# 369816	24	6N	15W
Yuma 47	AMC# 369817	24	6N	15W
Yuma 48	AMC# 369818	24	6N	15W
Yuma 49	AMC# 369819	24	6N	15W
Yuma 50	AMC# 369820	25	6N	15W
Yuma 51	AMC# 369821	25	6N	15W
Yuma 52	AMC# 369822	25	6N	15W
Yuma 53	AMC# 369823	25	6N	15W
Yuma 54	AMC# 369824	25	6N	15W
Yuma 55	AMC# 369825	25	6N	15W

Yuma 56	AMC# 369826 ↘	25	6N	15W
Yuma 57	AMC# 369827	26	6N	15W
Yuma 58	AMC# 369828	26	6N	15W
Yuma 59	AMC# 369829	26	6N	15W
Yuma 60	AMC# 369830	26	6N	15W
Yuma 61	AMC# 369831	26	6N	15W
Yuma 62	AMC# 369832	26	6N	15W
Yuma 63	AMC# 369833	26	6N	15W
Yuma 64	AMC# 369834	26	6N	15W
Yuma 65	AMC# 369835	23	6N	15W
Yuma 66	AMC# 369836	23	6N	15W
Yuma 67	AMC# 369837	23	6N	15W
Yuma 68	AMC# 369838	23	6N	15W
Yuma 69	AMC# 369839 ↘	23	6N	15W
Sub-Total: 45				
North Yuma				
North Yuma #11	AMC# 371331 ↘	19	6N	14W
North Yuma #12	AMC# 371332	19	6N	14W
North Yuma #13	AMC# 371333	19	6N	14W
North Yuma #14	AMC# 371334 ↘	19	6N	14W
Sub-Total: 4				
SE YUMA				
SE YUMA #18	AMC378854 ↘	36	6N	15W
SE YUMA #19	AMC378855	31	6N	14W
SE YUMA #20	AMC378856	31	6N	14W
SE YUMA #21	AMC378857	31	6N	14W
SE YUMA #22	AMC378858	31	6N	14W
SE YUMA #23	AMC378859	31	6N	14W
SE YUMA #24	AMC378860 ↘	31	6N	14W
SE YUMA #31	AMC378867 ↘	31	6N	14W
SE YUMA #32	AMC378868	31	6N	14W
SE YUMA #33	AMC378869	31	6N	14W
SE YUMA #34	AMC378870	31	6N	14W
SE YUMA #35	AMC378871	31	6N	14W
SE YUMA #36	AMC378872	31	6N	14W
SE YUMA #37	AMC378873	31	6N	14W
SE YUMA #38	AMC378874 ↘	31	6N	14W
SE YUMA #53	AMC378889 -	32	6N	14W

SE YUMA #54	AMC378890 7	32	6N	14W
SE YUMA #55	AMC378891	32	6N	14W
SE YUMA #56	AMC378892 J	32	6N	14W
SE YUMA #67	AMC378903 7	32	6N	14W
SE YUMA #68	AMC378904	32	6N	14W
SE YUMA #69	AMC378905	29	6N	14W
SE YUMA #70	AMC378906	29	6N	14W
SE YUMA #71	AMC378907	29	6N	14W
SE YUMA #72	AMC378908	29	6N	14W
SE YUMA #73	AMC378909	29	6N	14W
SE YUMA #74	AMC378910	29	6N	14W
SE YUMA #75	AMC378911	29	6N	14W
SE YUMA #76	AMC378912	20	6N	14W
SE YUMA #77	AMC378913	20	6N	14W
SE YUMA #78	AMC378914 J	20	6N	14W
SE YUMA #81	AMC378917 7	32	6N	14W
SE YUMA #82	AMC378918	32	6N	14W
SE YUMA #83	AMC378919	32	6N	14W
SE YUMA #84	AMC378920	29	6N	14W
SE YUMA #85	AMC378921	29	6N	14W
SE YUMA #86	AMC378922	29	6N	14W
SE YUMA #87	AMC378923	29	6N	14W
SE YUMA #88	AMC378924	29	6N	14W
SE YUMA #89	AMC378925	29	6N	14W
SE YUMA #90	AMC378926	29	6N	14W
SE YUMA #91	AMC378927	29	6N	14W
SE YUMA #92	AMC378928	20	6N	14W
SE YUMA #93	AMC378929	20	6N	14W
SE YUMA #94	AMC378930	28	6N	14W
SE YUMA #95	AMC378931	28	6N	14W
SE YUMA #96	AMC378932 J	28	6N	14W
SE YUMA #104	AMC378940 7	28	6N	14W
SE YUMA #105	AMC378941	33	6N	14W
SE YUMA #106	AMC378942 J	33	6N	14W
Subtotal: 50				

SE YUMA Staked in 2015				
SE YUMA #57	AMC435106 7	32	6N	14W
SE YUMA #58	AMC435107	32	6N	14W
SE YUMA #59	AMC435108	32	6N	14W
SE YUMA #60	AMC435109	32	6N	14W
SE YUMA #61	AMC435110	32	6N	14W
SE YUMA #62	AMC435111	32	6N	14W
SE YUMA #63	AMC435112	32	6N	14W
SE YUMA #64	AMC435113	32	6N	14W
SE YUMA #65	AMC435114	32	6N	14W
SE YUMA #66	AMC435115	32	6N	14W
SE YUMA #79	AMC435116	32	6N	14W
SE YUMA #80	AMC435117	32	6N	14W
SE YUMA #97	AMC435118	32	6N	14W
SE YUMA #98	AMC435119	32	6N	14W
SE YUMA #99	AMC435120	32	6N	14W
SE YUMA #100	AMC435121	32	6N	14W
SE YUMA #101	AMC435122	32	6N	14W
SE YUMA #102	AMC435123	32	6N	14W
SE YUMA #103	AMC435124	32	6N	14W
SE YUMA #107	AMC435125	32	6N	14W
SE YUMA #108	AMC435126	32	6N	14W
SE YUMA #109	AMC435127	32	6N	14W
SE YUMA #114	AMC435128	32	6N	14W
SE YUMA #115	AMC435129	32	6N	14W
SE YUMA #116	AMC435130	32	6N	14W
SE YUMA #117	AMC435131	32	6N	14W
SE YUMA #118	AMC435132	32	6N	14W
SE YUMA #119	AMC435133	32	6N	14W
SE YUMA #120	AMC435134	32	6N	14W
SE YUMA #121	AMC435135	32	6N	14W
SE YUMA #122	AMC435136	32	6N	14W
SE YUMA #123	AMC435137 J	32	6N	14W

SE YUMA #46	AMC435476 7	31	6N	14W
SE YUMA #47	AMC435477	31	6N	14W
SE YUMA #48	AMC435478	31	6N	14W
SE YUMA #49	AMC435479	31	6N	14W
SE YUMA #130	AMC435480	31	6N	14W
SE YUMA #131	AMC435481	31	6N	14W
SE YUMA #132	AMC435482	6	5N	14W
SE YUMA #133	AMC435483	6	5N	14W
SE YUMA #134	AMC435484	6	5N	14W
SE YUMA #135	AMC435485	31	6N	14W
SE YUMA #136	AMC435486	32	6N	14W
SE YUMA #137	AMC435487	32	6N	14W
SE YUMA #138	AMC435488	32	6N	14W
SE YUMA #139	AMC435489	5	5N	14W
SE YUMA #140	AMC435490	5	5N	14W
SE YUMA #141	AMC435491	5	5N	14W
SE YUMA #142	AMC435492	5	5N	14W
SE YUMA #143	AMC435493	5	5N	14W
SE YUMA #144	AMC435494	5	5N	14W
SE YUMA #145	AMC435495	32	6N	14W
SE YUMA #146	AMC435496	32	6N	14W
SE YUMA #147	AMC435497	32	6N	14W
SE YUMA #148	AMC435498	32	6N	14W
SE YUMA #149	AMC435499 J	32	6N	14W
SUB-TOTAL: 56				
Grand Total: 249 mining claims				

RECEIVED
 2017 JUN 14 P 2:30
 FEDERAL BUREAU OF INVESTIGATION
 PHOENIX, ARIZONA



Lynda M Witt
3861 N 1st Ave
Tucson AZ 85719-1301

ELM RECEIVED
E/CE

2017 JUN 14 P 2:30

PHOENIX, ARIZONA

Bureau of Land Management
Arizona State Office
One North Central Avenue #800
Phoenix, AZ 85004-4427



This envelope is made from post-consumer waste. Please Recycle - again.

PRIORITY MAIL EXPRESS™

OUR FASTEST SERVICE

PRIORITY MAIL EXPRESS™
DELIVER BY 10:30 AM

Label 1020, January 2014
PSN 7690-11-000-0993

EP13F July 2013 OD: 12.5 x 9.5



PS 10001000006

VISIT US AT USPS.COM®
ORDER FREE SUPPLIES ONLINE

1020

85004

\$28.75
R2303S101745-10



EL566952629US

ADDITIONAL USE



PRIORITY MAIL EXPRESS™

WRITE FIRMLY WITH BALL POINT PEN ON HARD SURFACE TO MAKE ALL COPIES LEGIBLE.

CUSTOMER USE ONLY

FROM: (PLEASE PRINT) Lynda Witt PHONE ()

Americas Strategic Ore Properties
3881 N. 1st Ave
Tucson AZ 85719

PAYMENT BY ACCOUNT (if applicable)

DELIVERY OPTIONS (Customer Use Only)

SIGNATURE REQUIRED Note: The mailer must check the "Signature Required" box if the mailer: 1) Requires the addressee's signature; OR 2) Purchases additional insurance; OR 3) Purchases COD service; OR 4) Purchases Return Receipt service. If the box is not checked, the Postal Service will leave the item in the addressee's mail receptacle or other secure location without attempting to obtain the addressee's signature on delivery.

Delivery Options

No Saturday Delivery (delivered next business day)
 Sunday/Holiday Delivery Required (additional fee, where available*)
 10:30 AM Delivery Required (additional fee, where available*)
 *Refer to USPS.com® or local Post Office™ for availability.

TO: (PLEASE PRINT) Bureau of Land Management PHONE ()

Arizona State Office
Ore North Central Ave #800
Phoenix AZ 85004-4437
ZIP + 4® (U.S. ADDRESSES ONLY)

- For pickup or USPS Tracking™, visit USPS.com or call 800-222-1811.
- \$100.00 insurance included.

ORIGIN (POSTAL SERVICE USE ONLY)

1-Day 2-Day Military DPO

PO ZIP Code <u>85702</u>	Scheduled Delivery Date (MM/DD/YY) <u>6/10/17</u>	Postage <u>\$ 23.75</u>
Date Accepted (MM/DD/YY) <u>6/13/17</u>	Scheduled Delivery Time <input checked="" type="checkbox"/> 10:30 AM <input type="checkbox"/> 3:00 PM <input type="checkbox"/> 12 NOON	Insurance Fee \$
Time Accepted <u>11:46</u>	10:30 AM Delivery Fee <input type="checkbox"/> AM <input checked="" type="checkbox"/> PM \$ <u>5.00</u>	Return Receipt Fee \$
Weight <u>4</u> lbs.	Sunday/Holiday Premium Fee \$	Live Animal Transportation Fee \$
Acceptance Employee Initials <u>LS</u>	Total Postage & Fees <u>\$ 23.75</u>	

DELIVERY (POSTAL SERVICE USE ONLY)

Delivery Attempt (MM/DD/YY) Time	Employee Signature
<input type="checkbox"/> AM <input type="checkbox"/> PM	
Delivery Attempt (MM/DD/YY) Time	Employee Signature
<input type="checkbox"/> AM <input type="checkbox"/> PM	

LABEL 11-B, SEPTEMBER 2015 PSN 7690-02-000-9995 3-ADDRESSEE COPY



This packaging is the property of the U.S. Postal Service® and is provided solely for use in sending Priority Mail Express™ shipments. Misuse may be a violation of federal law. This packaging is not for resale. EP13F © U.S. Postal Service, July 2013; All rights reserved.

PRIORITY ★ MAIL ★ EXPRESS™



FLAT RATE ENVELOPE
ONE RATE ★ ANY WEIGHT*



PS 10001000006

EP13F July 2013
OD: 12.5 x 9.5

PHOENIX, ARIZONA

2017 JUN 14 P 2:31

RECEIVED



* Money Back Guarantee to U.S., select APO/FPO/DPO, and select International destinations. See DMM and IMM at pe.usps.com for complete details.
* For International shipments, the maximum weight is 4 lbs.

United States Department of the Interior
Bureau of Land Management
 DIV OF LANDS, MINRLS & ENERGY
 ONE N CENTRAL AVE
 PHOENIX, AZ 85004 -4427
 Phone: 602-417-9200

Receipt

No: 3863649

Transaction #: 3972561	
Date of Transaction: 06/15/2017	
CUSTOMER:	
MAGMACHEM EXPLORATION INC PO BOX 950 SONOITA, AZ 85637-0950 US	

LINE #	QTY	DESCRIPTION	REMARKS	UNIT PRICE	TOTAL
1	1.00	LOCATABLE MINERALS / MINING CLAIMS- NOT NEW-UNADJUD, ONE AUTH NO. ONLY / MINING CLAIM MONEY RECEIVED CASES: AMC349474/\$38595.00	MAINT 2018/249	- n/a -	38595.00
TOTAL:					\$38,595.00

PAYMENT INFORMATION			
1	AMOUNT:	38595.00	POSTMARKED: 06/13/2017
	TYPE:	CHECK	RECEIVED: 06/14/2017
	CHECK NO:	1062	
	NAME:	AMERICAS STRATEGIC ORE PROPERTIES LLC 109 E 17TH ST STE 4 CHEYENNE WY 82001 US	

REMARKS

This receipt was generated by the automated BLM Collections and Billing System and is a paper representation of a portion of the official electronic record contained therein.

349474

435476 369783 356909 357503
 371321 357117 357542
 378795 360012 358943
 435106 369846 357198
 356883

MAINTENANCE FEE PAYMENT

Claimant Name: Magma Chem Exploration
 Address: Po Box 950
 City: Sonora State: AZ Zip: 85637
 Telephone: 520-668-4890
 E-mail address: mchem@aoj.com
 Signature: [Signature]

RECEIVED
 BLM AT STATE OFFICE
 2016 JUL 11 P 2:06
 PHOENIX, ARIZONA
 BLM
 Date
 Stamp

Check here if this is a change of address.

LINE NO.	AMC NUMBER	CLAIM/SITE NAME	COUNTY RECORDER DATA (If available)	TWP	RNG	SEC
1						
2						
3						
4		see attached				
5						
6		249 claims @ \$155 ea =				
7			\$ 38,595.00			
8						
9						
10						

List additional claims on Form MCF114.

No. of Claims*: 249 x \$155 = \$38,595.00
 Check No: 3607 Init. AKY
 Receipt No.: 3604297
 For BLM Use Only

Bureau of Land Management
 Arizona State Office
www.blm.gov/az/

* \$155 per lode mining claim, mill site, or tunnel site; and \$155 for each 20 acres or portion thereof for each placer mining claim.

Form: MCF112
 Revised July 2014

This form is available from the Arizona Geological Survey and may be reproduced.

ENTERED
 JUL 13 2016
 BY: RAM

Claims
ON THE YUMA KING PROPERTY, LA PAZ COUNTY, ARIZONA

RECEIVED
 BLM ARIZONA
 2015 JUN 9 P 2:06
 PHOENIX ARIZONA

Claim Name	BLM Serial No.	Sec	Twp	Range
Fiddes Claims				
FOUR OR MORE#1	AMC#349474	30	6N	14W
FOUR OR MORE#2	AMC#349475	30	6N	14W
FOUR OR MORE#3	AMC#349476	30	6N	14W
FOUR OR MORE#4	AMC#349477	19	6N	14W
FOUR OR MORE#5	AMC#349478	19	6N	14W
FOUR OR MORE#6	AMC#349479	19	6N	14W
Sub-Total: 6				
Merrill Palmer Claims				
MP#1	AMC#357503	19	6N	14W
MP#2	AMC#357504	24	6N	15W
MP#3	AMC#357542	24	6N	15W
MP#4	AMC#357543	24	6N	15W
MP#5	AMC#358952	30	6N	14W
MP#6	AMC#358953	30	6N	14W
MP#7	AMC#358954	30	6N	14W
MP#8	AMC#358955	30	6N	14W
MP#9	AMC#358956	30	6N	14W
MP#10	AMC#358957	30	6N	14W
MP#11	AMC#358958	30	6N	14W
MP#12	AMC#358959	25	6N	15W
MP#13	AMC#358960	25	6N	15W
MP#14	AMC#358961	25	6N	15W
MP#15	AMC#358962	25	6N	15W
MP#16	AMC#358963	25	6N	15W
MP#17	AMC#358964	25	6N	15W
MP#18	AMC#358965	25	6N	15W
MP#19	AMC#358966	25	6N	15W
MP#20	AMC#358967	25	6N	15W
MP#21	AMC#358968	25	6N	15W
MP#22	AMC#358969	25	6N	15W
MP#23	AMC#358970	25	6N	15W
Sub-Total: 23				

King Claims				
KING#1	P AMC#357198	30	6N	14W
KING#2	AMC#357199	30	6N	14W
KING#3	AMC#357200	30	6N	14W
KING#4	AMC#357201	30	6N	14W
KING#5	L AMC#357202	30	6N	14W
KING#6	r AMC#357505	19	6N	14W
KING#7	L AMC#357506	30	6N	14W
KING#8	r AMC#358944	19	6N	14W
KING#9	AMC#358945	19	6N	14W
KING#10	AMC#358946	19	6N	14W
KING#11	AMC#358947	19	6N	14W
KING#12	AMC#358948	19	6N	14W
KING#13	AMC#358949	19	6N	14W
KING#14	AMC#358950	19	6N	14W
KING#15	L AMC#358951	19	6N	14W
Sub-Total: 15				
Black Jack Claims				
BLACK JACK#1	- AMC#356883	30	6N	14W
BLACK JACK#2	- AMC#356909	29	6N	14W
BLACK JACK#3	r AMC#357117	29	6N	14W
BLACK JACK#4	L AMC#357118	29	6N	14W
BLACK JACK#5	- AMC#358943	29	6N	14W
BJ #6	r AMC#360012	29	6N	14W
BJ #7	AMC#360013	29	6N	14W
BJ #8	L AMC#360014	29	6N	14W
Sub-Total: 8				

RECEIVED
 BLM A STATE OFFICE
 2015 JUL 11 P 2:07
 PHOENIX, ARIZONA

Yuma King				
Yuma 108	AMC# 369846	30	6N	14W
Yuma 109	AMC# 369847	30	6N	14W
Yuma 110	AMC# 369848	30	6N	14W
Yuma 111	AMC# 369849	30	6N	14W
Yuma 112	AMC# 369850	30	6N	14W
Yuma 113	AMC# 369851	30	6N	14W
Yuma 114	AMC# 369852	30	6N	14W
Yuma 115	AMC# 369853	30	6N	14W
Yuma 116	AMC# 369854	30	6N	14W
Yuma 117	AMC# 369855	30	6N	14W
Yuma 118	AMC# 369856	30	6N	14W
Yuma 119	AMC# 369857	30	6N	14W
Yuma 120	AMC# 369858	30	6N	14W
Yuma 121	AMC# 369859	29	6N	14W
Yuma 122	AMC# 369860	29	6N	14W
Yuma 123	AMC# 369861	29	6N	14W
Yuma 124	AMC# 369862	29	6N	14W
Yuma 125	AMC# 369863	29	6N	14W
Yuma 126	AMC# 369864	29	6N	14W
Yuma 1	AMC# 369865	20	6N	14W
Yuma 2	AMC# 369866	20	6N	14W
Yuma 3	AMC# 369867	20	6N	14W
Yuma 4	AMC# 369868	20	6N	14W
Yuma 5	AMC# 369869	20	6N	14W
Yuma 6	AMC# 369870	20	6N	14W
Yuma 7	AMC# 369871	20	6N	14W
Yuma 8	AMC# 369872	20	6N	14W
Yuma 9	AMC# 369873	20	6N	14W
Yuma 10	AMC# 369874	20	6N	14W
Yuma 11	AMC# 369875	20	6N	14W
Yuma 12	AMC# 369876	20	6N	14W
Yuma 13	AMC# 369877	20	6N	14W
Yuma 14	AMC# 369878	20	6N	14W
Yuma 15	AMC# 369879	19	6N	14W
Yuma 16	AMC# 369880	19	6N	14W
Yuma 17	AMC# 369881	19	6N	14W
Yuma 18	AMC# 369882	19	6N	14W
Yuma 19	AMC# 369883	19	6N	14W

Yuma 20		AMC# 369884	19	6N	14W
Yuma 21		AMC# 369885	19	6N	14W
Yuma 23		AMC# 369886	19	6N	14W
Yuma 22		AMC# 369887	19	6N	14W
Sub-Total: 42					
Yuma Queen					
Yuma 101B	7	AMC# 369787	25	6N	15W
Yuma 102		AMC# 369788	25	6N	15W
Yuma 103		AMC# 369789	25	6N	15W
Yuma 104		AMC# 369790	30	6N	14W
Yuma 105		AMC# 369791	30	6N	14W
Yuma 106		AMC# 369792	30	6N	14W
Yuma 107	4	AMC# 369793	30	6N	14W
Yuma 26	7	AMC# 369796	24	6N	15W
Yuma 27		AMC# 369797	24	6N	15W
Yuma 28	4	AMC# 369798	24	6N	15W
Yuma 31	7	AMC# 369801	24	6N	15W
Yuma 32		AMC# 369802	24	6N	15W
Yuma 33		AMC# 369803	24	6N	15W
Yuma 34		AMC# 369804	25	6N	15W
Yuma 35		AMC# 369805	25	6N	15W
Yuma 36		AMC# 369806	25	6N	15W
Yuma 37		AMC# 369807	24	6N	15W
Yuma 38		AMC# 369808	24	6N	15W
Yuma 39		AMC# 369809	24	6N	15W
Yuma 40	4	AMC# 369810	24	6N	15W
Yuma 45	7	AMC# 369815	24	6N	15W
Yuma 46		AMC# 369816	24	6N	15W
Yuma 47		AMC# 369817	24	6N	15W
Yuma 48		AMC# 369818	24	6N	15W
Yuma 49		AMC# 369819	24	6N	15W
Yuma 50		AMC# 369820	25	6N	15W
Yuma 51		AMC# 369821	25	6N	15W
Yuma 52		AMC# 369822	25	6N	15W
Yuma 53		AMC# 369823	25	6N	15W
Yuma 54		AMC# 369824	25	6N	15W
Yuma 55	4	AMC# 369825	25	6N	15W

RECEIVED
 STATE OFFICE
 PHOENIX, ARIZONA
 JUL 11 10 20 2005

Yuma 56	AMC# 369826	25	6N	15W
Yuma 57	AMC# 369827	26	6N	15W
Yuma 58	AMC# 369828	26	6N	15W
Yuma 59	AMC# 369829	26	6N	15W
Yuma 60	AMC# 369830	26	6N	15W
Yuma 61	AMC# 369831	26	6N	15W
Yuma 62	AMC# 369832	26	6N	15W
Yuma 63	AMC# 369833	26	6N	15W
Yuma 64	AMC# 369834	26	6N	15W
Yuma 65	AMC# 369835	23	6N	15W
Yuma 66	AMC# 369836	23	6N	15W
Yuma 67	AMC# 369837	23	6N	15W
Yuma 68	AMC# 369838	23	6N	15W
Yuma 69	AMC# 369839	23	6N	15W
Sub-Total: 45				
North Yuma				
North Yuma #11	AMC# 371331	19	6N	14W
North Yuma #12	AMC# 371332	19	6N	14W
North Yuma #13	AMC# 371333	19	6N	14W
North Yuma #14	AMC# 371334	19	6N	14W
Sub-Total: 4				
SE YUMA				
SE YUMA #18	AMC378854	36	6N	15W
SE YUMA #19	AMC378855	31	6N	14W
SE YUMA #20	AMC378856	31	6N	14W
SE YUMA #21	AMC378857	31	6N	14W
SE YUMA #22	AMC378858	31	6N	14W
SE YUMA #23	AMC378859	31	6N	14W
SE YUMA #24	AMC378860	31	6N	14W
SE YUMA #31	AMC378867	31	6N	14W
SE YUMA #32	AMC378868	31	6N	14W
SE YUMA #33	AMC378869	31	6N	14W
SE YUMA #34	AMC378870	31	6N	14W
SE YUMA #35	AMC378871	31	6N	14W
SE YUMA #36	AMC378872	31	6N	14W
SE YUMA #37	AMC378873	31	6N	14W
SE YUMA #38	AMC378874	31	6N	14W
SE YUMA #53	AMC378889	32	6N	14W

RECEIVED
 JUL 11 2 01 PM '11
 PHOENIX, AZ

SE YUMA #54	AMC378890	32	6N	14W
SE YUMA #55	AMC378891	32	6N	14W
SE YUMA #56	AMC378892	32	6N	14W
SE YUMA #67	AMC378903	32	6N	14W
SE YUMA #68	AMC378904	32	6N	14W
SE YUMA #69	AMC378905	29	6N	14W
SE YUMA #70	AMC378906	29	6N	14W
SE YUMA #71	AMC378907	29	6N	14W
SE YUMA #72	AMC378908	29	6N	14W
SE YUMA #73	AMC378909	29	6N	14W
SE YUMA #74	AMC378910	29	6N	14W
SE YUMA #75	AMC378911	29	6N	14W
SE YUMA #76	AMC378912	20	6N	14W
SE YUMA #77	AMC378913	20	6N	14W
SE YUMA #78	AMC378914	20	6N	14W
SE YUMA #81	AMC378917	32	6N	14W
SE YUMA #82	AMC378918	32	6N	14W
SE YUMA #83	AMC378919	32	6N	14W
SE YUMA #84	AMC378920	29	6N	14W
SE YUMA #85	AMC378921	29	6N	14W
SE YUMA #86	AMC378922	29	6N	14W
SE YUMA #87	AMC378923	29	6N	14W
SE YUMA #88	AMC378924	29	6N	14W
SE YUMA #89	AMC378925	29	6N	14W
SE YUMA #90	AMC378926	29	6N	14W
SE YUMA #91	AMC378927	29	6N	14W
SE YUMA #92	AMC378928	20	6N	14W
SE YUMA #93	AMC378929	20	6N	14W
SE YUMA #94	AMC378930	28	6N	14W
SE YUMA #95	AMC378931	28	6N	14W
SE YUMA #96	AMC378932	28	6N	14W
SE YUMA #104	AMC378940	28	6N	14W
SE YUMA #105	AMC378941	33	6N	14W
SE YUMA #106	AMC378942	33	6N	14W
Subtotal: 50				

SE YUMA Staked in 2015			PHC	2016 JUL 1 P 2:07	BLM
SE YUMA #57	r AMC435106	32	6N		14W
SE YUMA #58	AMC435107	32	6N		14W
SE YUMA #59	AMC435108	32	6N		14W
SE YUMA #60	AMC435109	32	6N		14W
SE YUMA #61	AMC435110	32	6N		14W
SE YUMA #62	AMC435111	32	6N		14W
SE YUMA #63	AMC435112	32	6N		14W
SE YUMA #64	AMC435113	32	6N		14W
SE YUMA #65	AMC435114	32	6N		14W
SE YUMA #66	L AMC435115	32	6N		14W
SE YUMA #79	r AMC435116	32	6N		14W
SE YUMA #80	AMC435117	32	6N		14W
SE YUMA #97	AMC435118	32	6N		14W
SE YUMA #98	AMC435119	32	6N		14W
SE YUMA #99	AMC435120	32	6N		14W
SE YUMA #100	AMC435121	32	6N		14W
SE YUMA #101	AMC435122	32	6N		14W
SE YUMA #102	AMC435123	32	6N		14W
SE YUMA #103	AMC435124	32	6N		14W
SE YUMA #107	AMC435125	32	6N		14W
SE YUMA #108	AMC435126	32	6N		14W
SE YUMA #109	AMC435127	32	6N		14W
SE YUMA #114	AMC435128	32	6N		14W
SE YUMA #115	AMC435129	32	6N		14W
SE YUMA #116	AMC435130	32	6N		14W
SE YUMA #117	AMC435131	32	6N		14W
SE YUMA #118	AMC435132	32	6N		14W
SE YUMA #119	AMC435133	32	6N		14W
SE YUMA #120	AMC435134	32	6N		14W
SE YUMA #121	AMC435135	32	6N		14W
SE YUMA #122	AMC435136	32	6N		14W
SE YUMA #123	L AMC435137	32	6N		14W

SE YUMA #46	r AMC435476	31	6N	14W
SE YUMA #47	AMC435477	31	6N	14W
SE YUMA #48	AMC435478	31	6N	14W
SE YUMA #49	l AMC435479	31	6N	14W
SE YUMA #130	r AMC435480	31	6N	14W
SE YUMA #131	AMC435481	31	6N	14W
SE YUMA #132	AMC435482	6	5N	14W
SE YUMA #133	AMC435483	6	5N	14W
SE YUMA #134	AMC435484	6	5N	14W
SE YUMA #135	AMC435485	31	6N	14W
SE YUMA #136	AMC435486	32	6N	14W
SE YUMA #137	AMC435487	32	6N	14W
SE YUMA #138	AMC435488	32	6N	14W
SE YUMA #139	AMC435489	5	5N	14W
SE YUMA #140	AMC435490	5	5N	14W
SE YUMA #141	AMC435491	5	5N	14W
SE YUMA #142	AMC435492	5	5N	14W
SE YUMA #143	AMC435493	5	5N	14W
SE YUMA #144	AMC435494	5	5N	14W
SE YUMA #145	AMC435495	32	6N	14W
SE YUMA #146	AMC435496	32	6N	14W
SE YUMA #147	AMC435497	32	6N	14W
SE YUMA #148	AMC435498	32	6N	14W
SE YUMA #149	l AMC435499	32	6N	14W
SUB-TOTAL: 56				
Grand Total: 249 mining claims				

RECEIVED
 BLM AT STATE OFFICE
 2016 JUL 11 P 2:01
 PHOENIX, ARIZONA

MagmaChem Exploration
PO Box 950
Sonoita, AZ 85637

RECEIVED
BLK A
2015 JUL 11 P 2:06
PHOENIX, ARIZONA



1000



85004

U.S. POSTAGE
PAID
SONOITA, AZ
85637
JUL 07, 16
AMOUNT
\$1.15
R2304W119435-03

Bureau of Land Management
Arizona State Office
One North Central Ave, Ste 800
Phoenix AZ 85004-4427

MagmaChem Exploration
PO Box 950
Sonoita, AZ 85637

RECEIVED
BLM ARIZONA OFFICE
2015 JUL 11 P 2:06
PHOENIX, ARIZONA



1000



85004

U.S. POSTAGE
PAID
SONOITA, AZ
85637
JUL 07, 16
AMOUNT

\$1.15

R2304W119435-03

Bureau of Land Management
Arizona State Office
One North Central Ave, Ste 800
Phoenix AZ 85004-4427

United States Department of the Interior
Bureau of Land Management
 DIV OF LANDS, MINRLS & ENERGY
 ONE N CENTRAL AVE
 PHOENIX, AZ 85004 -4427
 Phone: 602-417-9200

Receipt

No: 3604297

Transaction #: 3707721	
Date of Transaction: 07/12/2016	
CUSTOMER:	
MAGMACHEM EXPLORATION INC PO BOX 950 SONOITA, AZ 85637-0950 US	

LINE #	QTY	DESCRIPTION	REMARKS	UNIT PRICE	TOTAL
1	1.00	LOCATABLE MINERALS / MINING CLAIMS- NOT NEW-UNADJUD, ONE AUTH NO. ONLY / MINING CLAIM MONEY RECEIVED CASES: AMC349474/\$38595.00	MAINT FEE 2017 / 249	- n/a -	38595.00
TOTAL:					\$38,595.00

PAYMENT INFORMATION			
1	AMOUNT:	38595.00	POSTMARKED: 07/07/2016
	TYPE:	CHECK	RECEIVED: 07/11/2016
	CHECK NO:	3607	
	NAME:	MAGMACHEM EXPLORATION INC PO BOX 950 SONOITA AZ 85637-0950 US	

REMARKS

This receipt was generated by the automated BLM Collections and Billing System and is a paper representation of a portion of the official electronic record contained therein.

349474
 357503
 357542
 358943
 357198
 356883

369783 357117
 371321 358943
 378795 360012
 369846

MAINTENANCE FEE PAYMENT

Claimant Name: Magma Chem Exploration
 Address: PO Box 950
 City: Scottsdale State: AZ Zip: 85637
 Telephone: 520-668-4890
 E-mail address: mgchem@aol.com
 Signature: [Handwritten Signature]

RECEIVED
 BLM AZ STATE OFFICE
 2015 AUG 17 P 3:37
 PHOENIX, ARIZONA
 BLM Date Stamp

Check here if this is a change of address.

LINE NO.	AMC NUMBER	CLAIM/SITE NAME	COUNTY RECORDER DATA (If available)	TWP	RNG	SEC
1						
2						
3						
4		See Attached				
5						
6		193 claims @ \$155				
7		= \$29,915.00				
8						
9						
10						

List additional claims on Form MCF114.

No. of Claims*: 193 x \$155 = \$29,915.00
 Check No: 3509 Init. AA
 Receipt No.: 3370294
 For BLM Use Only

Bureau of Land Management
 Arizona State Office
www.blm.gov/az/

* \$155 per lode mining claim, mill site, or tunnel site; and \$155 for each 20 acres or portion thereof for each placer mining claim.

Form: MCF112
 Revised July 2014

ENTERED
 AUG 21 2015
 BY: [Handwritten Signature]

This form is available from the Arizona Geological Survey and may be reproduced.

Claims
ON THE YUMA PROPERTY, LA PAZ COUNTY, ARIZONA

RECEIVED
BLM AZ STATE OFFICE
2015 AUG 17 P 3:37

Claim Name	BLM Serial No.	Sec	Twp	Range
Fiddes Claims				
FOUR OR MORE#1	AMC#349474	30	6N	14W
FOUR OR MORE#2	AMC#349475	30	6N	14W
FOUR OR MORE#3	AMC#349476	30	6N	14W
FOUR OR MORE#4	AMC#349477	19	6N	14W
FOUR OR MORE#5	AMC#349478	19	6N	14W
FOUR OR MORE#6	AMC#349479	19	6N	14W
Sub-Total: 6				
Merrill Palmer Claims				
MP#1	AMC#357503	19	6N	14W
MP#2	AMC#357504	24	6N	15W
MP#3	AMC#357542	24	6N	15W
MP#4	AMC#357543	24	6N	15W
MP#5	AMC#358952	30	6N	14W
MP#6	AMC#358953	30	6N	14W
MP#7	AMC#358954	30	6N	14W
MP#8	AMC#358955	30	6N	14W
MP#9	AMC#358956	30	6N	14W
MP#10	AMC#358957	30	6N	14W
MP#11	AMC#358958	30	6N	14W
MP#12	AMC#358959	25	6N	15W
MP#13	AMC#358960	25	6N	15W
MP#14	AMC#358961	25	6N	15W
MP#15	AMC#358962	25	6N	15W
MP#16	AMC#358963	25	6N	15W
MP#17	AMC#358964	25	6N	15W
MP#18	AMC#358965	25	6N	15W
MP#19	AMC#358966	25	6N	15W
MP#20	AMC#358967	25	6N	15W
MP#21	AMC#358968	25	6N	15W
MP#22	AMC#358969	25	6N	15W
MP#23	AMC#358970	25	6N	15W
Sub-Total: 23				

King Claims				
KING#1	AMC#357198	30	6N	14W
KING#2	AMC#357199	30	6N	14W
KING#3	AMC#357200	30	6N	14W
KING#4	AMC#357201	30	6N	14W
KING#5	AMC#357202	30	6N	14W
KING#6	AMC#357505	19	6N	14W
KING#7	AMC#357506	30	6N	14W
KING#8	AMC#358944	19	6N	14W
KING#9	AMC#358945	19	6N	14W
KING#10	AMC#358946	19	6N	14W
KING#11	AMC#358947	19	6N	14W
KING#12	AMC#358948	19	6N	14W
KING#13	AMC#358949	19	6N	14W
KING#14	AMC#358950	19	6N	14W
KING#15	AMC#358951	19	6N	14W
Sub-Total: 15				
Black Jack Claims				
BLACK JACK#1	AMC#356883	30	6N	14W
BLACK JACK#2	AMC#356909	29	6N	14W
BLACK JACK#3	AMC#357117	29	6N	14W
BLACK JACK#4	AMC#357118	29	6N	14W
BLACK JACK#5	AMC#358943	29	6N	14W
BJ #6	AMC#360012	29	6N	14W
BJ #7	AMC#360013	29	6N	14W
BJ #8	AMC#360014	29	6N	14W
Sub-Total: 8				

PHOENIX, ARIZONA

2015 AUG 17 P 3: 37

RECEIVED
BLM AZ STATE OFFICE

Yuma King				
Yuma 108	AMC# 369846	30	6N	14W
Yuma 109	AMC# 369847	30	6N	14W
Yuma 110	AMC# 369848	30	6N	14W
Yuma 111	AMC# 369849	30	6N	14W
Yuma 112	AMC# 369850	30	6N	14W
Yuma 113	AMC# 369851	30	6N	14W
Yuma 114	AMC# 369852	30	6N	14W
Yuma 115	AMC# 369853	30	6N	14W
Yuma 116	AMC# 369854	30	6N	14W
Yuma 117	AMC# 369855	30	6N	14W
Yuma 118	AMC# 369856	30	6N	14W
Yuma 119	AMC# 369857	30	6N	14W
Yuma 120	AMC# 369858	30	6N	14W
Yuma 121	AMC# 369859	29	6N	14W
Yuma 122	AMC# 369860	29	6N	14W
Yuma 123	AMC# 369861	29	6N	14W
Yuma 124	AMC# 369862	29	6N	14W
Yuma 125	AMC# 369863	29	6N	14W
Yuma 126	AMC# 369864	29	6N	14W
Yuma 1	AMC# 369865	20	6N	14W
Yuma 2	AMC# 369866	20	6N	14W
Yuma 3	AMC# 369867	20	6N	14W
Yuma 4	AMC# 369868	20	6N	14W
Yuma 5	AMC# 369869	20	6N	14W
Yuma 6	AMC# 369870	20	6N	14W
Yuma 7	AMC# 369871	20	6N	14W
Yuma 8	AMC# 369872	20	6N	14W
Yuma 9	AMC# 369873	20	6N	14W
Yuma 10	AMC# 369874	20	6N	14W
Yuma 11	AMC# 369875	20	6N	14W
Yuma 12	AMC# 369876	20	6N	14W
Yuma 13	AMC# 369877	20	6N	14W
Yuma 14	AMC# 369878	20	6N	14W
Yuma 15	AMC# 369879	19	6N	14W
Yuma 16	AMC# 369880	19	6N	14W
Yuma 17	AMC# 369881	19	6N	14W
Yuma 18	AMC# 369882	19	6N	14W

RECEIVED
BLM AUSTIN OFFICE
2015 AUG 17 P 3:38

over

Yuma 19	AMC# 369883	19	6N	14W
Yuma 20	AMC# 369884	19	6N	14W
Yuma 21	AMC# 369885	19	6N	14W
Yuma 23	AMC# 369886	19	6N	14W
Yuma 22	AMC# 369887	19	6N	14W
Sub-Total: 42				
Yuma Queen				
Yuma 101B	AMC# 369787	25	6N	15W
Yuma 102	AMC# 369788	25	6N	15W
Yuma 103	AMC# 369789	25	6N	15W
Yuma 104	AMC# 369790	30	6N	14W
Yuma 105	AMC# 369791	30	6N	14W
Yuma 106	AMC# 369792	30	6N	14W
Yuma 107	AMC# 369793	30	6N	14W
Yuma 26	AMC# 369796	24	6N	15W
Yuma 27	AMC# 369797	24	6N	15W
Yuma 28	AMC# 369798	24	6N	15W
Yuma 31	AMC# 369801	24	6N	15W
Yuma 32	AMC# 369802	24	6N	15W
Yuma 33	AMC# 369803	24	6N	15W
Yuma 34	AMC# 369804	25	6N	15W
Yuma 35	AMC# 369805	25	6N	15W
Yuma 36	AMC# 369806	25	6N	15W
Yuma 37	AMC# 369807	24	6N	15W
Yuma 38	AMC# 369808	24	6N	15W
Yuma 39	AMC# 369809	24	6N	15W
Yuma 40	AMC# 369810	24	6N	15W
Yuma 45	AMC# 369815	24	6N	15W
Yuma 46	AMC# 369816	24	6N	15W
Yuma 47	AMC# 369817	24	6N	15W
Yuma 48	AMC# 369818	24	6N	15W
Yuma 49	AMC# 369819	24	6N	15W
Yuma 50	AMC# 369820	25	6N	15W
Yuma 51	AMC# 369821	25	6N	15W
Yuma 52	AMC# 369822	25	6N	15W
Yuma 53	AMC# 369823	25	6N	15W
Yuma 54	AMC# 369824	25	6N	15W

RECEIVED
BLM / BUREAU OF LAND MANAGEMENT
OFFICE
2015 AUG 17 P 3:38

(over)

RECEIVED
 PLMA
 2015 AUG 17 P 3:38
 PHOENIX ARIZONA

Yuma 55	AMC# 369825	25	6N	15W
Yuma 56	AMC# 369826	25	6N	15W
Yuma 57	AMC# 369827	26	6N	15W
Yuma 58	AMC# 369828	26	6N	15W
Yuma 59	AMC# 369829	26	6N	15W
Yuma 60	AMC# 369830	26	6N	15W
Yuma 61	AMC# 369831	26	6N	15W
Yuma 62	AMC# 369832	26	6N	15W
Yuma 63	AMC# 369833	26	6N	15W
Yuma 64	AMC# 369834	26	6N	15W
Yuma 65	AMC# 369835	23	6N	15W
Yuma 66	AMC# 369836	23	6N	15W
Yuma 67	AMC# 369837	23	6N	15W
Yuma 68	AMC# 369838	23	6N	15W
Yuma 69	AMC# 369839	23	6N	15W
Sub-Total: 45				
North Yuma				
North Yuma #11	AMC# 371331	19	6N	14W
North Yuma #12	AMC# 371332	19	6N	14W
North Yuma #13	AMC# 371333	19	6N	14W
North Yuma #14	AMC# 371334	19	6N	14W
Sub-Total: 4				
SE YUMA				
SE YUMA #18	AMC378854	36	6N	15W
SE YUMA #19	AMC378855	31	6N	14W
SE YUMA #20	AMC378856	31	6N	14W
SE YUMA #21	AMC378857	31	6N	14W
SE YUMA #22	AMC378858	31	6N	14W
SE YUMA #23	AMC378859	31	6N	14W
SE YUMA #24	AMC378860	31	6N	14W
SE YUMA #31	AMC378867	31	6N	14W
SE YUMA #32	AMC378868	31	6N	14W
SE YUMA #33	AMC378869	31	6N	14W
SE YUMA #34	AMC378870	31	6N	14W
SE YUMA #35	AMC378871	31	6N	14W
SE YUMA #36	AMC378872	31	6N	14W
SE YUMA #37	AMC378873	31	6N	14W
SE YUMA #38	AMC378874	31	6N	14W

SE YUMA #53	AMC378889	32	6N	14W
SE YUMA #54	AMC378890	32	6N	14W
SE YUMA #55	AMC378891	32	6N	14W
SE YUMA #56	AMC378892	32	6N	14W
SE YUMA #67	AMC378903	32	6N	14W
SE YUMA #68	AMC378904	32	6N	14W
SE YUMA #69	AMC378905	29	6N	14W
SE YUMA #70	AMC378906	29	6N	14W
SE YUMA #71	AMC378907	29	6N	14W
SE YUMA #72	AMC378908	29	6N	14W
SE YUMA #73	AMC378909	29	6N	14W
SE YUMA #74	AMC378910	29	6N	14W
SE YUMA #75	AMC378911	29	6N	14W
SE YUMA #76	AMC378912	20	6N	14W
SE YUMA #77	AMC378913	20	6N	14W
SE YUMA #78	AMC378914	20	6N	14W
SE YUMA #81	AMC378917	32	6N	14W
SE YUMA #82	AMC378918	32	6N	14W
SE YUMA #83	AMC378919	32	6N	14W
SE YUMA #84	AMC378920	29	6N	14W
SE YUMA #85	AMC378921	29	6N	14W
SE YUMA #86	AMC378922	29	6N	14W
SE YUMA #87	AMC378923	29	6N	14W
SE YUMA #88	AMC378924	29	6N	14W
SE YUMA #89	AMC378925	29	6N	14W
SE YUMA #90	AMC378926	29	6N	14W
SE YUMA #91	AMC378927	29	6N	14W
SE YUMA #92	AMC378928	20	6N	14W
SE YUMA #93	AMC378929	20	6N	14W
SE YUMA #94	AMC378930	28	6N	14W
SE YUMA #95	AMC378931	28	6N	14W
SE YUMA #96	AMC378932	28	6N	14W
SE YUMA #104	AMC378940	28	6N	14W
SE YUMA #105	AMC378941	33	6N	14W
SE YUMA #106	AMC378942	33	6N	14W
Subtotal: 50				
Grand Total: 193 mining claims				

RECEIVED
 BLM ARIZONA OFFICE
 2015 AUG 17 P 3:38
 PHOENIX, ARIZONA

United States Department of the Interior
Bureau of Land Management
LANDS/RECREATION & PLANNING
ONE N CENTRAL AVE
PHOENIX, AZ 85004 -2203
Phone: 602-417-9200

Receipt

No: 3370294

Transaction #: 3468453	
Date of Transaction: 08/18/2015	
CUSTOMER:	
MAGMACHEM EXPLORATION INC PO BOX 950 SONOITA, AZ 85637-0950 US	


LINE #	QTY	DESCRIPTION	REMARKS	UNIT PRICE	TOTAL
1	1.00	LOCATABLE MINERALS / MINING CLAIMS-NOT NEW-UNADJUD, ONE AUTH NO. ONLY / MINING CLAIM MONEY RECEIVED CASES: AMC349474/\$29915.00	MAINT FEE PYMNT (193) 2016	- n/a -	29915.00
TOTAL:					\$29,915.00

PAYMENT INFORMATION					
1	AMOUNT:	29915.00	POSTMARKED:	08/12/2015	
	TYPE:	CHECK	RECEIVED:	08/17/2015	
	CHECK NO:	3509			
	NAME:	MAGMACHEM EXPLORATION INC PO BOX 950 SONOITA AZ 85637-0950 US			

REMARKS

This receipt was generated by the automated BLM Collections and Billing System and is a paper representation of a portion of the official electronic record contained therein.

FIRST CLASS



U.S. POSTAGE
PAID
SONOITA, AZ
85637
AUG 12 15
AMOUNT
\$1.20
R2304W119414-05

Magma Chem
PO Box 950
Sonoita AZ 85637

First Class Mail
First Class Mail

RECEIVED
BLM AZ STATE OFFICE
2015 AUG 17 P 3:37
PHOENIX, ARIZONA

Bureau of Land Management
AZ State Office
One North Central Ave, Ste 800
Phoenix AZ 85004-4427

FIRST CLASS
FIRST CLASS
FIRST CLASS
FIRST CLASS

FIRST CLASS

358943 349474
 360012 356883
 369783 356909
 369846 357117
 371321 357198
 378795 357503
 357542

MAINTENANCE FEE PAYMENT

Claimant Name: Magma Chem Exploration
 Address: PO Box 950
 City: Sonoita State: AZ Zip: 85637
 Telephone: 520-455-4698
 E-mail address: mcchem@abl.com
 Signature: [Handwritten Signature]

BLM Date Stamp
 RECEIVED
 BLM AZ STATE OFFICE
 PHOENIX, ARIZONA
 2014 AUG 20 P 2:17

Check here if this is a change of address.

LINE NO.	AMC NUMBER	CLAIM/SITE NAME	COUNTY RECORDER DATA (If available)	TWNA	RNG	SEC
1						
2						
3						
4		See ATTACHED				
5						
6		193 claims @ \$155 =				
7		\$29,915.00				
8						
9						
10						

List additional claims on Form MCF114.

No. of Claims: 193 x \$140 = \$29,915.00
 Check No: 3332 Init. 155 [Signature]
 Receipt No.: 3107987
 For BLM Use Only

Bureau of Land Management
 Arizona State Office
 www.blm.gov/az/

Form: MCF112
 Revised July 2009

This form is available from the Arizona Department of Mines and Mineral Resources and may be reproduced.

ENTERED
 AUG 28 2014
 BY: RE

Claims
ON THE YUMA PROPERTY, LA PAZ COUNTY, ARIZONA

RECEIVED
 BLM AZ STATE OFFICE
 2011 AUG 22
 PHOENIX, ARIZONA

Claim Name	BLM Serial No.	Sec	Twp	Range
Fiddes Claims				
FOUR OR MORE#1	AMC#349474	30	6N	14W
FOUR OR MORE#2	AMC#349475	30	6N	14W
FOUR OR MORE#3	AMC#349476	30	6N	14W
FOUR OR MORE#4	AMC#349477	19	6N	14W
FOUR OR MORE#5	AMC#349478	19	6N	14W
FOUR OR MORE#6	AMC#349479	19	6N	14W
Sub-Total: 6				
Merrill Palmer Claims				
MP#1	AMC#357503	19	6N	14W
MP#2	AMC#357504	24	6N	15W
MP#3	AMC#357542	24	6N	15W
MP#4	AMC#357543	24	6N	15W
MP#5	AMC#358952	30	6N	14W
MP#6	AMC#358953	30	6N	14W
MP#7	AMC#358954	30	6N	14W
MP#8	AMC#358955	30	6N	14W
MP#9	AMC#358956	30	6N	14W
MP#10	AMC#358957	30	6N	14W
MP#11	AMC#358958	30	6N	14W
MP#12	AMC#358959	25	6N	15W
MP#13	AMC#358960	25	6N	15W
MP#14	AMC#358961	25	6N	15W
MP#15	AMC#358962	25	6N	15W
MP#16	AMC#358963	25	6N	15W
MP#17	AMC#358964	25	6N	15W
MP#18	AMC#358965	25	6N	15W
MP#19	AMC#358966	25	6N	15W
MP#20	AMC#358967	25	6N	15W
MP#21	AMC#358968	25	6N	15W
MP#22	AMC#358969	25	6N	15W
MP#23	AMC#358970	25	6N	15W
Sub-Total: 23				

King Claims				
KING#1	AMC#357198	30	6N	14W
KING#2	AMC#357199	30	6N	14W
KING#3	AMC#357200	30	6N	14W
KING#4	AMC#357201	30	6N	14W
KING#5	AMC#357202	30	6N	14W
KING#6	AMC#357505	19	6N	14W
KING#7	AMC#357506	30	6N	14W
KING#8	AMC#358944	19	6N	14W
KING#9	AMC#358945	19	6N	14W
KING#10	AMC#358946	19	6N	14W
KING#11	AMC#358947	19	6N	14W
KING#12	AMC#358948	19	6N	14W
KING#13	AMC#358949	19	6N	14W
KING#14	AMC#358950	19	6N	14W
KING#15	AMC#358951	19	6N	14W
Sub-Total: 15				
Black Jack Claims				
BLACK JACK#1	AMC#356883	30	6N	14W
BLACK JACK#2	AMC#356909	29	6N	14W
BLACK JACK#3	AMC#357117	29	6N	14W
BLACK JACK#4	AMC#357118	29	6N	14W
BLACK JACK#5	AMC#358943	29	6N	14W
BJ #6	AMC#360012	29	6N	14W
BJ #7	AMC#360013	29	6N	14W
BJ #8	AMC#360014	29	6N	14W
Sub-Total: 8				

RECEIVED
 BLM AZ STATE OFFICE
 2014 AUG 20 P 2:17
 PHOENIX, ARIZONA

Yuma King				
Yuma 108	AMC# 369846	30	6N	14W
Yuma 109	AMC# 369847	30	6N	14W
Yuma 110	AMC# 369848	30	6N	14W
Yuma 111	AMC# 369849	30	6N	14W
Yuma 112	AMC# 369850	30	6N	14W
Yuma 113	AMC# 369851	30	6N	14W
Yuma 114	AMC# 369852	30	6N	14W
Yuma 115	AMC# 369853	30	6N	14W
Yuma 116	AMC# 369854	30	6N	14W
Yuma 117	AMC# 369855	30	6N	14W
Yuma 118	AMC# 369856	30	6N	14W
Yuma 119	AMC# 369857	30	6N	14W
Yuma 120	AMC# 369858	30	6N	14W
Yuma 121	AMC# 369859	29	6N	14W
Yuma 122	AMC# 369860	29	6N	14W
Yuma 123	AMC# 369861	29	6N	14W
Yuma 124	AMC# 369862	29	6N	14W
Yuma 125	AMC# 369863	29	6N	14W
Yuma 126	AMC# 369864	29	6N	14W
Yuma 1	AMC# 369865	20	6N	14W
Yuma 2	AMC# 369866	20	6N	14W
Yuma 3	AMC# 369867	20	6N	14W
Yuma 4	AMC# 369868	20	6N	14W
Yuma 5	AMC# 369869	20	6N	14W
Yuma 6	AMC# 369870	20	6N	14W
Yuma 7	AMC# 369871	20	6N	14W
Yuma 8	AMC# 369872	20	6N	14W
Yuma 9	AMC# 369873	20	6N	14W
Yuma 10	AMC# 369874	20	6N	14W
Yuma 11	AMC# 369875	20	6N	14W
Yuma 12	AMC# 369876	20	6N	14W
Yuma 13	AMC# 369877	20	6N	14W
Yuma 14	AMC# 369878	20	6N	14W
Yuma 15	AMC# 369879	19	6N	14W
Yuma 16	AMC# 369880	19	6N	14W
Yuma 17	AMC# 369881	19	6N	14W
Yuma 18	AMC# 369882	19	6N	14W

RECEIVED
 ID
 2:17
 20th AUG 20
 PHOENIX ARIZONA

Yuma 19	AMC# 369883	19	6N	14W
Yuma 20	AMC# 369884	19	6N	14W
Yuma 21	AMC# 369885	19	6N	14W
Yuma 23	AMC# 369886	19	6N	14W
Yuma 22	AMC# 369887	19	6N	14W
Sub-Total: 42				
Yuma Queen				
Yuma 101B	AMC# 369787	25	6N	15W
Yuma 102	AMC# 369788	25	6N	15W
Yuma 103	AMC# 369789	25	6N	15W
Yuma 104	AMC# 369790	30	6N	14W
Yuma 105	AMC# 369791	30	6N	14W
Yuma 106	AMC# 369792	30	6N	14W
Yuma 107	AMC# 369793	30	6N	14W
Yuma 26	AMC# 369796	24	6N	15W
Yuma 27	AMC# 369797	24	6N	15W
Yuma 28	AMC# 369798	24	6N	15W
Yuma 31	AMC# 369801	24	6N	15W
Yuma 32	AMC# 369802	24	6N	15W
Yuma 33	AMC# 369803	24	6N	15W
Yuma 34	AMC# 369804	25	6N	15W
Yuma 35	AMC# 369805	25	6N	15W
Yuma 36	AMC# 369806	25	6N	15W
Yuma 37	AMC# 369807	24	6N	15W
Yuma 38	AMC# 369808	24	6N	15W
Yuma 39	AMC# 369809	24	6N	15W
Yuma 40	AMC# 369810	24	6N	15W
Yuma 45	AMC# 369815	24	6N	15W
Yuma 46	AMC# 369816	24	6N	15W
Yuma 47	AMC# 369817	24	6N	15W
Yuma 48	AMC# 369818	24	6N	15W
Yuma 49	AMC# 369819	24	6N	15W
Yuma 50	AMC# 369820	25	6N	15W
Yuma 51	AMC# 369821	25	6N	15W
Yuma 52	AMC# 369822	25	6N	15W
Yuma 53	AMC# 369823	25	6N	15W
Yuma 54	AMC# 369824	25	6N	15W

BLM ARIZONA
 RECEIVED
 2011 AUG 20
 PHOENIX, ARIZONA

Yuma 55	AMC# 369825	25	6N	15W
Yuma 56	AMC# 369826	25	6N	15W
Yuma 57	AMC# 369827	26	6N	15W
Yuma 58	AMC# 369828	26	6N	15W
Yuma 59	AMC# 369829	26	6N	15W
Yuma 60	AMC# 369830	26	6N	15W
Yuma 61	AMC# 369831	26	6N	15W
Yuma 62	AMC# 369832	26	6N	15W
Yuma 63	AMC# 369833	26	6N	15W
Yuma 64	AMC# 369834	26	6N	15W
Yuma 65	AMC# 369835	23	6N	15W
Yuma 66	AMC# 369836	23	6N	15W
Yuma 67	AMC# 369837	23	6N	15W
Yuma 68	AMC# 369838	23	6N	15W
Yuma 69	AMC# 369839	23	6N	15W
Sub-Total: 45				
North Yuma				
North Yuma #11	AMC# 371331	19	6N	14W
North Yuma #12	AMC# 371332	19	6N	14W
North Yuma #13	AMC# 371333	19	6N	14W
North Yuma #14	AMC# 371334	19	6N	14W
Sub-Total: 4				
SE YUMA				
SE YUMA #18	AMC378854	36	6N	15W
SE YUMA #19	AMC378855	31	6N	14W
SE YUMA #20	AMC378856	31	6N	14W
SE YUMA #21	AMC378857	31	6N	14W
SE YUMA #22	AMC378858	31	6N	14W
SE YUMA #23	AMC378859	31	6N	14W
SE YUMA #24	AMC378860	31	6N	14W
SE YUMA #31	AMC378867	31	6N	14W
SE YUMA #32	AMC378868	31	6N	14W
SE YUMA #33	AMC378869	31	6N	14W
SE YUMA #34	AMC378870	31	6N	14W
SE YUMA #35	AMC378871	31	6N	14W
SE YUMA #36	AMC378872	31	6N	14W
SE YUMA #37	AMC378873	31	6N	14W
SE YUMA #38	AMC378874	31	6N	14W

SE YUMA #53	AMC378889	32	6N	14W
SE YUMA #54	AMC378890	32	6N	14W
SE YUMA #55	AMC378891	32	6N	14W
SE YUMA #56	AMC378892	32	6N	14W
SE YUMA #67	AMC378903	32	6N	14W
SE YUMA #68	AMC378904	32	6N	14W
SE YUMA #69	AMC378905	29	6N	14W
SE YUMA #70	AMC378906	29	6N	14W
SE YUMA #71	AMC378907	29	6N	14W
SE YUMA #72	AMC378908	29	6N	14W
SE YUMA #73	AMC378909	29	6N	14W
SE YUMA #74	AMC378910	29	6N	14W
SE YUMA #75	AMC378911	29	6N	14W
SE YUMA #76	AMC378912	20	6N	14W
SE YUMA #77	AMC378913	20	6N	14W
SE YUMA #78	AMC378914	20	6N	14W
SE YUMA #81	AMC378917	32	6N	14W
SE YUMA #82	AMC378918	32	6N	14W
SE YUMA #83	AMC378919	32	6N	14W
SE YUMA #84	AMC378920	29	6N	14W
SE YUMA #85	AMC378921	29	6N	14W
SE YUMA #86	AMC378922	29	6N	14W
SE YUMA #87	AMC378923	29	6N	14W
SE YUMA #88	AMC378924	29	6N	14W
SE YUMA #89	AMC378925	29	6N	14W
SE YUMA #90	AMC378926	29	6N	14W
SE YUMA #91	AMC378927	29	6N	14W
SE YUMA #92	AMC378928	20	6N	14W
SE YUMA #93	AMC378929	20	6N	14W
SE YUMA #94	AMC378930	28	6N	14W
SE YUMA #95	AMC378931	28	6N	14W
SE YUMA #96	AMC378932	28	6N	14W
SE YUMA #104	AMC378940	28	6N	14W
SE YUMA #105	AMC378941	33	6N	14W
SE YUMA #106	AMC378942	33	6N	14W
Subtotal: 50				
Grand Total: 193 mining claims				

**United States Department of the Interior
Bureau of Land Management**

LANDS/RECREATION & PLANNING

ONE N CENTRAL AVE
PHOENIX, AZ 85004 -2203

Phone: 602-417-9200

Receipt

No: 3107987

Transaction #: 3199651	
Date of Transaction: 08/21/2014	
CUSTOMER:	
MAGMACHEM EXPLORATION INC PO BOX 950 SONOITA, AZ 85637-0950 US	

LINE #	QTY	DESCRIPTION	REMARKS	UNIT PRICE	TOTAL
1	1.00	LOCATABLE MINERALS / MINING CLAIMS-NOT NEW-UNADJUD, ONE AUTH NO. ONLY / MINING CLAIM MONEY RECEIVED CASES: AMC349474/\$29915.00	MAINT FEE PYMNT (193) 2015	- n/a -	29915.00
TOTAL:					\$29,915.00

PAYMENT INFORMATION				
1	AMOUNT:	29915.00	POSTMARKED:	08/19/2014
	TYPE:	CHECK	RECEIVED:	08/20/2014
	CHECK NO:	3332		
	NAME:	MAGMACHEM EXPLORATION INC PO BOX 950 SONOITA AZ 85637-0950 US		

REMARKS

This receipt was generated by the automated BLM Collections and Billing System and is a paper representation of a portion of the official electronic record contained therein.

head Files for Merrill Palmer - ~~Paints~~ Paints for 2014

AMC 349474

AMC 357503

AMC 357542

AMC 358943

AMC 357502

AMC 356909

AMC 356883

AMC 357117

AMC 360012

AMC 369846

AMC 369783

AMC 371321

AMC 378795

MAINTENANCE FEE PAYMENT

Claimant Name: RARE GREEN, Inc.
 Address: 5380 Highlands Drive
 City: Longmont State: CO Zip: 80503
 Telephone: (303) 684-6644
 E-mail address: ncor1090@com
 Signature: [Handwritten Signature]

RECEIVED
 BLM AZ STATE OFFICE
 PHOENIX, ARIZONA
 2013 AUG - 8 A 9:36
 BLM Date Stamp

Check here if this is a change of address.

LINE NO.	AMC NUMBER	CLAIM/SITE NAME	COUNTY RECORDER DATA (if available)	TWP	RNG	SEC
1						
2						
3		<i>See attached Schedule</i>				
4						
5						
6						
7		320 claims	0. ⁵⁴ / ₁₄₀ each			
8			= 544,800			<u>xx</u>
9						
10						

List additional claims on Form MCF114.

Bureau of Land Management
 Arizona State Office
 www.blm.gov/az/

No. of Claims: 320 x \$140 = \$44,800.00
 Check No: 1117 Init. AH
 Receipt No.: 2851239
 For BLM Use Only

Form: MCF112
 Revised July 2009

This form is available from the Arizona Department of Mines and Mineral Resources and may be reproduced.

ENTERED INTO COMPUTER
 AUG 14 2013

Schedule A

Description of the Property

RECEIVED
 BLM AZ STATE OFFICE
 2013 AUG - 8 A
 PHOENIX, ARIZONA

Part I – 320 Unpatented Federal Lode Mining Claims owned/controlled by Rare Earth Green, Inc. on the Yuma King Property, located in the mining districts known variously as the Ellsworth or Harcuvar or Harquahaha districts, Township 6 North, Ranges 14 & 15 West, G&SR Meridian, in La Paz County, Arizona State BLM District Management Office, Arizona, more particularly described as follows:

Claim Name	BLM Serial No.	Sec	Twp	Range
Fiddes Claims				
FOUR OR MORE#1	AMC#349474	30	6N	14W
FOUR OR MORE#2	AMC#349475	30	6N	14W
FOUR OR MORE#3	AMC#349476	30	6N	14W
FOUR OR MORE#4	AMC#349477	19	6N	14W
FOUR OR MORE#5	AMC#349478	19	6N	14W
FOUR OR MORE#6	AMC#349479	19	6N	14W
Sub-Total: 6				
Merrill Palmer Claims				
MP#1	AMC#357503	19	6N	14W
MP#2	AMC#357504	24	6N	15W
MP#3	AMC#357542	24	6N	15W
MP#4	AMC#357543	24	6N	15W
MP#5	AMC#358952	30	6N	14W
MP#6	AMC#358953	30	6N	14W
MP#7	AMC#358954	30	6N	14W
MP#8	AMC#358955	30	6N	14W
MP#9	AMC#358956	30	6N	14W
MP#10	AMC#358957	30	6N	14W
MP#11	AMC#358958	30	6N	14W
MP#12	AMC#358959	25	6N	15W
MP#13	AMC#358960	25	6N	15W
MP#14	AMC#358961	25	6N	15W



MP#15	AMC#358962	25	6N	15W
MP#16	AMC#358963	25	6N	15W
MP#17	AMC#358964	25	6N	15W
MP#18	AMC#358965	25	6N	15W
MP#19	AMC#358966	25	6N	15W
MP#20	AMC#358967	25	6N	15W
MP#21	AMC#358968	25	6N	15W
MP#22	AMC#358969	25	6N	15W
MP#23	AMC#358970	25	6N	15W
Sub-Total: 23				
King Claims				
KING#1	AMC#357198	30	6N	14W
KING#2	AMC#357199	30	6N	14W
KING#3	AMC#357200	30	6N	14W
KING#4	AMC#357201	30	6N	14W
KING#5	AMC#357202	30	6N	14W
KING#6	AMC#357505	19	6N	14W
KING#7	AMC#357506	30	6N	14W
KING#8	AMC#358944	19	6N	14W
KING#9	AMC#358945	19	6N	14W
KING#10	AMC#358946	19	6N	14W
KING#11	AMC#358947	19	6N	14W
KING#12	AMC#358948	19	6N	14W
KING#13	AMC#358949	19	6N	14W
KING#14	AMC#358950	19	6N	14W
KING#15	AMC#358951	19	6N	14W
Sub-Total: 15				
Black Jack Claims				
BLACK JACK#1	AMC#356883	30	6N	14W
BLACK JACK#2	AMC#356909	29	6N	14W
BLACK JACK#3	AMC#357117	29	6N	14W
BLACK JACK#4	AMC#357118	29	6N	14W
BLACK JACK#5	AMC#358943	29	6N	14W
BJ #6	AMC#360012	29	6N	14W
BJ #7	AMC#360013	29	6N	14W
BJ #8	AMC#360014	29	6N	14W
Sub-Total: 8				

RECEIVED
 BLM AZ STATE OFFICE
 PHOENIX, ARIZONA
 11-3-17

BT

Yuma King				
Yuma 108	AMC# 369846	30	6N	14W
Yuma 109	AMC# 369847	30	6N	14W
Yuma 110	AMC# 369848	30	6N	14W
Yuma 111	AMC# 369849	30	6N	14W
Yuma 112	AMC# 369850	30	6N	14W
Yuma 113	AMC# 369851	30	6N	14W
Yuma 114	AMC# 369852	30	6N	14W
Yuma 115	AMC# 369853	30	6N	14W
Yuma 116	AMC# 369854	30	6N	14W
Yuma 117	AMC# 369855	30	6N	14W
Yuma 118	AMC# 369856	30	6N	14W
Yuma 119	AMC# 369857	30	6N	14W
Yuma 120	AMC# 369858	30	6N	14W
Yuma 121	AMC# 369859	29	6N	14W
Yuma 122	AMC# 369860	29	6N	14W
Yuma 123	AMC# 369861	29	6N	14W
Yuma 124	AMC# 369862	29	6N	14W
Yuma 125	AMC# 369863	29	6N	14W
Yuma 126	AMC# 369864	29	6N	14W
Yuma 1	AMC# 369865	20	6N	14W
Yuma 2	AMC# 369866	20	6N	14W
Yuma 3	AMC# 369867	20	6N	14W
Yuma 4	AMC# 369868	20	6N	14W
Yuma 5	AMC# 369869	20	6N	14W
Yuma 6	AMC# 369870	20	6N	14W
Yuma 7	AMC# 369871	20	6N	14W
Yuma 8	AMC# 369872	20	6N	14W
Yuma 9	AMC# 369873	20	6N	14W
Yuma 10	AMC# 369874	20	6N	14W
Yuma 11	AMC# 369875	20	6N	14W
Yuma 12	AMC# 369876	20	6N	14W
Yuma 13	AMC# 369877	20	6N	14W
Yuma 14	AMC# 369878	20	6N	14W
Yuma 15	AMC# 369879	19	6N	14W
Yuma 16	AMC# 369880	19	6N	14W
Yuma 17	AMC# 369881	19	6N	14W
Yuma 18	AMC# 369882	19	6N	14W

PHOENIX, ARIZONA

RECEIVED
BIMAZ STATE OFFICE

BT

Yuma 19	AMC# 369883	19	6N	14W
Yuma 20	AMC# 369884	19	6N	14W
Yuma 21	AMC# 369885	19	6N	14W
Yuma 23	AMC# 369886	19	6N	14W
Yuma 22	AMC# 369887	19	6N	14W
Sub-Total: 42				
Yuma Queen				
Yuma 98	AMC# 369783	23	6N	15W
Yuma 99	AMC# 369784	23	6N	15W
Yuma 100	AMC# 369785	23	6N	15W
Yuma 101	AMC# 369786	23	6N	15W
Yuma 101B	AMC# 369787	25	6N	15W
Yuma 102	AMC# 369788	25	6N	15W
Yuma 103	AMC# 369789	25	6N	15W
Yuma 104	AMC# 369790	30	6N	14W
Yuma 105	AMC# 369791	30	6N	14W
Yuma 106	AMC# 369792	30	6N	14W
Yuma 107	AMC# 369793	30	6N	14W
Yuma 24	AMC# 369794	19	6N	14W
Yuma 25	AMC# 369795	19	6N	14W
Yuma 26	AMC# 369796	24	6N	15W
Yuma 27	AMC# 369797	24	6N	15W
Yuma 28	AMC# 369798	24	6N	15W
Yuma 29	AMC# 369799	24	6N	15W
Yuma 30	AMC# 369800	24	6N	15W
Yuma 31	AMC# 369801	24	6N	15W
Yuma 32	AMC# 369802	24	6N	15W
Yuma 33	AMC# 369803	24	6N	15W
Yuma 34	AMC# 369804	25	6N	15W
Yuma 35	AMC# 369805	25	6N	15W
Yuma 36	AMC# 369806	25	6N	15W
Yuma 37	AMC# 369807	24	6N	15W
Yuma 38	AMC# 369808	24	6N	15W
Yuma 39	AMC# 369809	24	6N	15W
Yuma 40	AMC# 369810	24	6N	15W
Yuma 41	AMC# 369811	24	6N	15W
Yuma 42	AMC# 369812	24	6N	15W
Yuma 43	AMC# 369813	24	6N	15W

PHOENIX, ARIZONA

RECEIVED
BLM AZ STATE OFFICE

DT

Yuma 44	AMC# 369814	24	6N	15W
Yuma 45	AMC# 369815	24	6N	15W
Yuma 46	AMC# 369816	24	6N	15W
Yuma 47	AMC# 369817	24	6N	15W
Yuma 48	AMC# 369818	24	6N	15W
Yuma 49	AMC# 369819	24	6N	15W
Yuma 50	AMC# 369820	25	6N	15W
Yuma 51	AMC# 369821	25	6N	15W
Yuma 52	AMC# 369822	25	6N	15W
Yuma 53	AMC# 369823	25	6N	15W
Yuma 54	AMC# 369824	25	6N	15W
Yuma 55	AMC# 369825	25	6N	15W
Yuma 56	AMC# 369826	25	6N	15W
Yuma 57	AMC# 369827	26	6N	15W
Yuma 58	AMC# 369828	26	6N	15W
Yuma 59	AMC# 369829	26	6N	15W
Yuma 60	AMC# 369830	26	6N	15W
Yuma 61	AMC# 369831	26	6N	15W
Yuma 62	AMC# 369832	26	6N	15W
Yuma 63	AMC# 369833	26	6N	15W
Yuma 64	AMC# 369834	26	6N	15W
Yuma 65	AMC# 369835	23	6N	15W
Yuma 66	AMC# 369836	23	6N	15W
Yuma 67	AMC# 369837	23	6N	15W
Yuma 68	AMC# 369838	23	6N	15W
Yuma 69	AMC# 369839	23	6N	15W
Yuma 70	AMC# 369840	23	6N	15W
Yuma 71	AMC# 369841	23	6N	15W
Yuma 72	AMC# 369842	23	6N	15W
Yuma 73	AMC# 369843	23	6N	15W
Yuma 74	AMC# 369844	23	6N	15W
Yuma 75	AMC# 369845	23	6N	15W
Sub-Total: 63				
North Yuma				
North Yuma #1	AMC# 371321	20	6N	14W
North Yuma #2	AMC# 371322	20	6N	14W
North Yuma #3	AMC# 371323	17	6N	14W
North Yuma #4	AMC# 371324	17	6N	14W
North Yuma #5	AMC# 371325	17	6N	14W

2013 AUG - 8 A 9:37

RECEIVED
BLMAZ STATE OFFICE

DT

North Yuma #6	AMC# 371326	17	6N	14W
North Yuma #7	AMC# 371327	18	6N	14W
North Yuma #8	AMC# 371328	18	6N	14W
North Yuma #9	AMC# 371329	18	6N	14W
North Yuma #10	AMC# 371330	18	6N	14W
North Yuma #11	AMC# 371331	19	6N	14W
North Yuma #12	AMC# 371332	19	6N	14W
North Yuma #13	AMC# 371333	19	6N	14W
North Yuma #14	AMC# 371334	19	6N	14W
North Yuma #15	AMC# 371335	18	6N	14W
North Yuma #16	AMC# 371336	18	6N	14W
North Yuma #17	AMC# 371337	18	6N	14W
North Yuma #18	AMC# 371338	18	6N	14W
North Yuma #19	AMC# 371339	18	6N	14W
North Yuma #20	AMC# 371340	18	6N	14W
North Yuma #21	AMC# 371341	18	6N	14W
North Yuma #22	AMC# 371342	18	6N	14W
North Yuma #23	AMC# 371343	19	6N	14W
North Yuma #24	AMC# 371344	19	6N	14W
Sub-Total: 24				
NORTHWEST YUMA				
NORTHWEST YUMA #1	AMC378795	23	6N	15W
NORTHWEST YUMA #2	AMC378796	23	6N	15W
NORTHWEST YUMA #3	AMC378797	14	6N	15W
NORTHWEST YUMA #4	AMC378798	14	6N	15W
NORTHWEST YUMA #5	AMC378799	14	6N	15W
NORTHWEST YUMA #6	AMC378800	14	6N	15W
NORTHWEST YUMA #7	AMC378801	14	6N	15W
NORTHWEST YUMA #8	AMC378802	14	6N	15W
NORTHWEST YUMA #9	AMC378803	14	6N	15W
NORTHWEST YUMA #10	AMC378804	14	6N	15W
NORTHWEST YUMA #11	AMC378805	23	6N	15W
NORTHWEST YUMA #12	AMC378806	23	6N	15W
NORTHWEST YUMA #13	AMC378807	23	6N	15W
NORTHWEST YUMA #14	AMC378808	23	6N	15W
NORTHWEST YUMA #15	AMC378809	14	6N	15W
NORTHWEST YUMA #16	AMC378810	14	6N	15W
NORTHWEST YUMA #17	AMC378811	14	6N	15W
NORTHWEST YUMA #18	AMC378812	14	6N	15W

RECEIVED
 BLM AZ STATE OFFICE

25

NORTHWEST YUMA #19	AMC378813	13	6N	15W
NORTHWEST YUMA #20	AMC378814	13	6N	15W
NORTHWEST YUMA #21	AMC378815	13	6N	15W
NORTHWEST YUMA #22	AMC378816	13	6N	15W
NORTHWEST YUMA #23	AMC378817	24	6N	15W
NORTHWEST YUMA #24	AMC378818	24	6N	15W
NORTHWEST YUMA #25	AMC378819	24	6N	15W
NORTHWEST YUMA #26	AMC378820	24	6N	15W
NORTHWEST YUMA #27	AMC378821	13	6N	15W
NORTHWEST YUMA #28	AMC378822	13	6N	15W
NORTHWEST YUMA #29	AMC378823	13	6N	15W
NORTHWEST YUMA #30	AMC378824	13	6N	15W
NORTHWEST YUMA #31	AMC378825	13	6N	15W
NORTHWEST YUMA #32	AMC378826	13	6N	15W
NORTHWEST YUMA #33	AMC378827	13	6N	15W
NORTHWEST YUMA #34	AMC378828	13	6N	15W
NORTHWEST YUMA #35	AMC378829	24	6N	15W
NORTHWEST YUMA #36	AMC378830	24	6N	15W
NORTHWEST YUMA #37	AMC378831	19	6N	14W
NORTHWEST YUMA #38	AMC378832	19	6N	14W
NORTHWEST YUMA #39	AMC378833	18	6N	14W
NORTHWEST YUMA #40	AMC378834	18	6N	14W
NORTHWEST YUMA #41	AMC378835	18	6N	14W
NORTHWEST YUMA #42	AMC378836	18	6N	14W
Subtotal: 42				
SE YUMA				
SE YUMA #1	AMC378837	36	6N	15W
SE YUMA #18	AMC378854	36	6N	15W
SE YUMA #19	AMC378855	31	6N	14W
SE YUMA #20	AMC378856	31	6N	14W
SE YUMA #21	AMC378857	31	6N	14W
SE YUMA #22	AMC378858	31	6N	14W
SE YUMA #23	AMC378859	31	6N	14W
SE YUMA #24	AMC378860	31	6N	14W
SE YUMA #25	AMC378861	31	6N	14W
SE YUMA #26	AMC378862	31	6N	14W
SE YUMA #27	AMC378863	31	6N	14W
SE YUMA #28	AMC378864	31	6N	14W
SE YUMA #29	AMC378865	31	6N	14W

RECEIVED
 BLM AZ STATE OFFICE

AS

SE YUMA #30	AMC378866	31	6N	14W
SE YUMA #31	AMC378867	31	6N	14W
SE YUMA #32	AMC378868	31	6N	14W
SE YUMA #33	AMC378869	31	6N	14W
SE YUMA #34	AMC378870	31	6N	14W
SE YUMA #35	AMC378871	31	6N	14W
SE YUMA #36	AMC378872	31	6N	14W
SE YUMA #37	AMC378873	31	6N	14W
SE YUMA #38	AMC378874	31	6N	14W
SE YUMA #39	AMC378875	31	6N	14W
SE YUMA #40	AMC378876	31	6N	14W
SE YUMA #41	AMC378877	31	6N	14W
SE YUMA #42	AMC378878	31	6N	14W
SE YUMA #43	AMC378879	31	6N	14W
SE YUMA #44	AMC378880	31	6N	14W
SE YUMA #45	AMC378881	31	6N	14W
SE YUMA #46	AMC378882	32	6N	14W
SE YUMA #47	AMC378883	32	6N	14W
SE YUMA #48	AMC378884	32	6N	14W
SE YUMA #49	AMC378885	32	6N	14W
SE YUMA #50	AMC378886	32	6N	14W
SE YUMA #51	AMC378887	32	6N	14W
SE YUMA #52	AMC378888	32	6N	14W
SE YUMA #53	AMC378889	32	6N	14W
SE YUMA #54	AMC378890	32	6N	14W
SE YUMA #55	AMC378891	32	6N	14W
SE YUMA #56	AMC378892	32	6N	14W
SE YUMA #57	AMC378893	32	6N	14W
SE YUMA #58	AMC378894	32	6N	14W
SE YUMA #59	AMC378895	32	6N	14W
SE YUMA #60	AMC378896	32	6N	14W
SE YUMA #61	AMC378897	32	6N	14W
SE YUMA #62	AMC378898	32	6N	14W
SE YUMA #63	AMC378899	32	6N	14W
SE YUMA #64	AMC378900	32	6N	14W
SE YUMA #65	AMC378901	32	6N	14W
SE YUMA #66	AMC378902	32	6N	14W
SE YUMA #67	AMC378903	32	6N	14W
SE YUMA #68	AMC378904	32	6N	14W
SE YUMA #69	AMC378905	29	6N	14W

2013 AUG - 8 A 9: 37

RECEIVED
BLMAZ STATE OFFICE

SE YUMA #70	AMC378906	29	6N	14W
SE YUMA #71	AMC378907	29	6N	14W
SE YUMA #72	AMC378908	29	6N	14W
SE YUMA #73	AMC378909	29	6N	14W
SE YUMA #74	AMC378910	29	6N	14W
SE YUMA #75	AMC378911	29	6N	14W
SE YUMA #76	AMC378912	20	6N	14W
SE YUMA #77	AMC378913	20	6N	14W
SE YUMA #78	AMC378914	20	6N	14W
SE YUMA #79	AMC378915	32	6N	14W
SE YUMA #80	AMC378916	32	6N	14W
SE YUMA #81	AMC378917	32	6N	14W
SE YUMA #82	AMC378918	32	6N	14W
SE YUMA #83	AMC378919	32	6N	14W
SE YUMA #84	AMC378920	29	6N	14W
SE YUMA #85	AMC378921	29	6N	14W
SE YUMA #86	AMC378922	29	6N	14W
SE YUMA #87	AMC378923	29	6N	14W
SE YUMA #88	AMC378924	29	6N	14W
SE YUMA #89	AMC378925	29	6N	14W
SE YUMA #90	AMC378926	29	6N	14W
SE YUMA #91	AMC378927	29	6N	14W
SE YUMA #92	AMC378928	20	6N	14W
SE YUMA #93	AMC378929	20	6N	14W
SE YUMA #94	AMC378930	28	6N	14W
SE YUMA #95	AMC378931	28	6N	14W
SE YUMA #96	AMC378932	28	6N	14W
SE YUMA #97	AMC378933	28	6N	14W
SE YUMA #98	AMC378934	28	6N	14W
SE YUMA #99	AMC378935	28	6N	14W
SE YUMA #100	AMC378936	28	6N	14W
SE YUMA #101	AMC378937	28	6N	14W
SE YUMA #102	AMC378938	32	6N	14W
SE YUMA #103	AMC378939	32	6N	14W
SE YUMA #104	AMC378940	28	6N	14W
SE YUMA #105	AMC378941	33	6N	14W
SE YUMA #106	AMC378942	33	6N	14W
SE YUMA #107	AMC378943	33	6N	14W
SE YUMA #108	AMC378944	33	6N	14W
SE YUMA #109	AMC378945	28	6N	14W

P.O. BOX 1000
YUMA, ARIZONA

RECEIVED
BLM AZ STATE OFFICE

BT

SE YUMA #110	AMC378946	33	6N	14W
SE YUMA #111	AMC378947	33	6N	14W
SE YUMA #112	AMC378948	33	6N	14W
SE YUMA #113	AMC378949	33	6N	14W
Subtotal: 97				
Grand Total: 320 mining claims				

RECEIVED
BLM AZ STATE OFFICE
2013 AUG - 8 A 9: 31
PHOENIX, ARIZONA

BT

Rare Green



August 7, 2013

Bureau of Land Management

Arizona State Office

One North Central Avenue

Suite 800

Phoenix, AZ 85004-4427

Via fedex air bill number: 8768 8686 3824

RECEIVED
BLM AZ STATE OFFICE
2013 AUG - 8 A 9:36
PHOENIX, ARIZONA

Payment of Maintenance Fees

Dear Gentlemen/Susie Cruz:

Attached is check number 1117 for filing the 2013-2014 maintenance fees for 320 Mining Claims by Merrill Palmer/Rare Green located in La Paz County, Arizona with Form MCF112 and attached schedule of claims.

Please return the receipt acknowledging this to our address on the letterhead. I have included an envelope for the return mail.

Thanks.

A handwritten signature in black ink, appearing to read 'Neil A. Cox', written in a cursive style.

Neil A. Cox

0024
00028



FedEx Tracking Number 8768 8686 3824

MUR 1
Recipient's Copy

RECIPIENT: PEEL HERE

1 From This portion can be removed for Recipient's records.

Date 8/7/13 FedEx Tracking Number 876886863824

Sender's Name Neil Cox Phone 303 484-6644

Company RARE GREEN INC

Address 5380 HIGHLANDS DR Dept./Floor/Suite/Room

City LONGMONT State CO ZIP 80503-8013

2 Your Internal Billing Reference

3 To

Recipient's Name SUSIE CRUZ Phone 602 417-9529

Company US Dept of the Interior / BLM

Address ONE North Central Ave HOLD Weekday
FedEx location address REQUIRED. NOT available for FedEx First Overnight.

Address Suite # 800 HOLD Saturday
FedEx location address REQUIRED. Available ONLY for FedEx Priority Overnight and FedEx 2Day to select locations.

City PHOENIX State AZ ZIP 85004-4427
0440310556



8768 8686 3824

Form ID No. 0215

4 Express Package Service *To most locations.
 NOTE: Service order has changed. Please select carefully.

Packages up to 150 lbs.
 For packages over 150 lbs., use the new FedEx Express Freight US Airbill.

Next Business Day

FedEx First Overnight
 Earliest next business morning delivery to select locations. Friday shipments will be delivered on Monday unless SATURDAY Delivery is selected.

FedEx Priority Overnight
 Next business morning.* Friday shipments will be delivered on Monday unless SATURDAY Delivery is selected.

FedEx Standard Overnight
 Next business afternoon.* Saturday Delivery NOT available.

2 or 3 Business Days

NEW FedEx 2Day A.M.
 Second business morning.* Saturday Delivery NOT available.

FedEx 2Day
 Second business afternoon.* Thursday shipments will be delivered on Monday unless SATURDAY Delivery is selected.

FedEx Express Saver
 Third business day.* Saturday Delivery NOT available.

5 Packaging *Declared value limit \$500.

FedEx Envelope* FedEx Pak* FedEx Box FedEx Tube Other

6 Special Handling and Delivery Signature Options

SATURDAY Delivery
 NOT available for FedEx Standard Overnight, FedEx 2Day A.M., or FedEx Express Saver.

No Signature Required
 Package may be left without obtaining a signature for delivery.

Direct Signature
 Someone at recipient's address may sign for delivery. **Fee applies.**

Indirect Signature
 If no one is available at recipient's address, someone at a neighboring address may sign for delivery. For residential deliveries only. **Fee applies.**

Does this shipment contain dangerous goods?
 One box must be checked.

No Yes As per attached Shipper's Declaration. Yes Shipper's Declaration not required.

Dry Ice Dry ice, 9, UN 1845 _____ x _____ kg

Cargo Aircraft Only

Dangerous goods (including dry ice) cannot be shipped in FedEx packaging or placed in a FedEx Express Drop Box.

7 Payment Bill to:

Enter FedEx Acct. No. or Credit Card No. below. Obtain recip. Acct. No.

Sender Acct. No. in Section 1 will be billed. Recipient Third Party Credit Card Cash/Check

Total Packages _____ Total Weight _____ lbs. _____

Credit Card Auth. _____

*Our liability is limited to \$100 unless you declare a higher value. See the current FedEx Service Guide for details.



fedex.com 1.800.GoFedEx 1.800.463.3339

fedex.com 1.800.GoFedEx 1.800.463.3339



DO NOT REMOVE THIS AREA

Peel and Stick FedEx Express Package US Airbill

1. Complete front page of the Airbill.
2. Retain "Sender's Copy" for your records.
3. Remove label backing.
4. Adhere Airbill to front of package.
Please **DO NOT** remove "FedEx Copy."



PEEL FROM THIS CORNER.

00024
00028

FedEx *NEW Package*
Express *US Airbill*

FedEx Tracking Number **8768 8686 3824**

MUR 1

Recipient's Copy

Form ID No. **0215**

fedex.com 1.800.GoFedEx 1.800.463.3339

RECIPIENT: PEEL HERE

1 From *This portion can be removed for Recipient's records.*

Date 8/7/13 FedEx Tracking Number 876886863824

Sender's Name Neil Cox Phone 303 684-6644

Company RARE GREEN INC

Address 5380 HIGHLANDS DR Dept./Floor/Suite/Room _____

City LONGMONT State CO ZIP 80503-6019

2 Your Internal Billing Reference

3 To Recipient's Name SUSIE CRUZ Phone 602 417 9529

Company US Dept of the Interior / BLM

Address ONE North Central Av Dept./Floor/Suite/Room _____

Address Suite # 800

City PHOENIX State AZ ZIP 85004-4427

Use this line for the HOLD location address or for continuation of your shipping address.

HOLD Weekday
FedEx location address
REQUIRED. NOT available for
FedEx First Overnight.

HOLD Saturday
FedEx location address
REQUIRED. Available ONLY for
FedEx Priority Overnight and
FedEx 2Day to select locations.



8768 8686 3824

4 Express Package Service * To most locations.
NOTE: Service order has changed. Please select carefully.

Packages up to 150 lbs.
For packages over 150 lbs, use the new
FedEx Express Freight US Airbill.

Next Business Day

FedEx First Overnight
Earliest next business morning delivery to select locations. Friday shipments will be delivered on Monday unless SATURDAY Delivery is selected.

FedEx Priority Overnight
Next business morning. Friday shipments will be delivered on Monday unless SATURDAY Delivery is selected.

FedEx Standard Overnight
Next business afternoon. Saturday Delivery NOT available.

2 or 3 Business Days

NEW FedEx 2Day A.M.
Second business morning. Saturday Delivery NOT available.

FedEx 2Day
Second business afternoon. Thursday shipments will be delivered on Monday unless SATURDAY Delivery is selected.

FedEx Express Saver
Third business day. Saturday Delivery NOT available.

5 Packaging * Declared value limit \$500.

FedEx Envelope* FedEx Pak* FedEx Box FedEx Tube Other

6 Special Handling and Delivery Signature Options

SATURDAY Delivery
NOT available for FedEx Standard Overnight, FedEx 2Day A.M., or FedEx Express Saver.

No Signature Required
Package may be left without obtaining a signature for delivery.

Direct Signature
Someone at recipient's address may sign for delivery. Fee applies.

Indirect Signature
If no one is available at recipient's address, someone at a neighboring address may sign for delivery. For residential deliveries only. Fee applies.

Does this shipment contain dangerous goods?
One box must be checked.

No Yes As per attached Shipper's Declaration. Yes Shipper's Declaration not required. Dry Ice Dry Ice, 9, UN 1845 _____ x _____ kg

Dangerous goods (including dry ice) cannot be shipped in FedEx packaging or placed in a FedEx Express Drop Box. Cargo Aircraft Only

7 Payment Bill to:

Enter FedEx Acct. No. or Credit Card No. below. Obtain recip. Acct. No.

Sender Acct. No. in Section 1 will be billed. Recipient Third Party Credit Card Cash/Check

Total Packages _____ Total Weight _____ lbs. Credit Card Auth. _____

*Our liability is limited to \$100 unless you declare a higher value. See the current FedEx Service Guide for details.



fedex.com 1.800.GoFedEx 1.800.463.3339



For FedEx Express® Shipments Only

00024
00028

FedEx *NEW Package*
Express *US Airbill*

FedEx Tracking Number **8768 8686 3824**

Form No. **0215**

Recipient's Copy

1 From *This portion can be removed for Recipient's records.*

Date 8/7/13 FedEx Tracking Number 876886863824

Sender's Name Neil Cox Phone 303 484-6444

Company RARE GREEN INC

Address 5380 HIGHLANDS DR Dept./Floor/Suite/Room

City LONGMONT State CO ZIP 80503-8013

2 Your Internal Billing Reference

3 To

Recipient's Name Susie Cruz Phone 602 417 9525

Company US Dept of the Interior / BLM

Address One North Central Av HOLD Weekday
We cannot deliver to P.O. boxes or P.O. ZIP codes. FedEx location address REQUIRED. NOT available for FedEx First Overnight.

Address Suite # 800 HOLD Saturday
FedEx location address REQUIRED. Available ONLY for FedEx Priority Overnight and FedEx 2Day to select locations.

City PHOENIX State AZ ZIP 85004-4427
0440310556



8768 8686 3824

4 Express Package Service * To most locations. NOTE: Service order has changed. Please select carefully.

Next Business Day

FedEx First Overnight
Earliest next business morning delivery to select locations. Friday shipments will be delivered on Monday unless SATURDAY Delivery is selected.

FedEx Priority Overnight
Next business morning. Friday shipments will be delivered on Monday unless SATURDAY Delivery is selected.

FedEx Standard Overnight
Next business afternoon. Saturday Delivery NOT available.

2 or 3 Business Days

NEW FedEx 2Day A.M.
Second business morning. Saturday Delivery NOT available.

FedEx 2Day
Second business afternoon. Thursday shipments will be delivered on Monday unless SATURDAY Delivery is selected.

FedEx Express Saver
Third business day. Saturday Delivery NOT available.

5 Packaging * Declared value limit \$500.

FedEx Envelope* FedEx Pak* FedEx Box FedEx Tube Other

6 Special Handling and Delivery Signature Options

SATURDAY Delivery
NOT available for FedEx Standard Overnight, FedEx 2Day A.M., or FedEx Express Saver.

No Signature Required
Package may be left without obtaining a signature for delivery.

Direct Signature
Someone at recipient's address may sign for delivery. Fee applies.

Indirect Signature
If no one is available at recipient's address, someone at a neighboring address may sign for delivery for residential deliveries only. Fee applies.

Does this shipment contain dangerous goods?
One box must be checked.

No Yes
As per attached Shipper's Declaration.

Yes
Shipper's Declaration not required.

Dry Ice
Dry Ice, 9 UN 1845 _____ kg

Cargo Aircraft Only

7 Payment Bill to:

Enter FedEx Acct. No. or Credit Card No. below. Obtain recip. Acct. No.

Sender Acct. No. in Section 1 will be billed. Recipient Third Party Credit Card Cash/Check

Total Packages _____ Total Weight _____ Credit Card Auth. _____

*Our liability is limited to \$100 unless you declare a higher value. See the current FedEx Service Guide for details.



Insert airbill here

fedex.com 1800.GoFedEx 1800.463.3339

fedex.com 1800.GoFedEx 1800.463.3339



RECEIVED
BLMAZ STATE OFFICE
2013 AUG 8 9 36
PHOENIX, ARIZONA
277

FedEx
TRK# 8768 8686 3824
0215

THU - 08 AUG 3:00P
STANDARD OVERNIGHT.

XH ZSYA

85004
AZ-US-
PHX



Emp# 920579 07AUG13 FNLA 519C1/0989/93AB

The World On Time.
Envelope

RECEIVED
BLMAZ STATE OFFICE
2013 AUG - 8 A 9 38
PHOENIX, ARIZONA

Align bottom of Peel and Stick Airbill here.

Rare Green 

5380 HIGHLANDS DRIVE
LONGMONT, CO. 80503

Attn:

Susie CRUZ

RECEIVED
BLMAZ STATE OFFICE
2013 AUG - 8 A 9 36
PHOENIX, ARIZONA

United States Department of the Interior
Bureau of Land Management
 LANDS/RECREATION & PLANNING
 ONE N CENTRAL AVE
 PHOENIX, AZ 85004 -2203
 Phone: 602-417-9200

Receipt

No: 2851239

Transaction #: 2936972	
Date of Transaction: 08/09/2013	
CUSTOMER:	
RARE GREEN INC 5380 HIGHLANDS DR LONGMONT, CO 80503-8013 US	

LINE #	QTY	DESCRIPTION	REMARKS	UNIT PRICE	TOTAL
1	1.00	LOCATABLE MINERALS / MINING CLAIMS-NOT NEW-UNADJUD, ONE AUTH NO. ONLY / MINING CLAIM MONEY RECEIVED CASES: AMC349474/\$44800.00	MAINT FEE PYMNT (320) 2014	- n/a -	44800.00
TOTAL:					\$44,800.00

PAYMENT INFORMATION					
1	AMOUNT:	44800.00	POSTMARKED:	08/07/2013	
	TYPE:	CHECK	RECEIVED:	08/08/2013	
	CHECK NO:	1117			
	NAME:	RARE GREEN INC 5380 HIGHLANDS DR LONGMONT CO 80503-8013 US			

REMARKS

This receipt was generated by the automated BLM Collections and Billing System and is a paper representation of a portion of the official electronic record contained therein.

AMC 349474

356883
356909
357117
357198

357503
357542
358943
360012

369783
369846
371321
378795

MAINTENANCE FEE PAYMENT

Claimant Name: Rare Green, Inc.
Address: 5380 Highlands DR.
City: Longmont State: CO Zip: 80503
Telephone: (303) 684 6644
E-mail address: ncox1@aol.com
Signature: [Handwritten Signature]

RECEIVED
BLM, AZ STATE OFFICE
2012 JUL 23 A 11: 15
PHOENIX, AZ
BLM
Date
Stamp

Check here if this is a change of address.

LINE NO.	AMC NUMBER	CLAIM/SITE NAME	COUNTY RECORDER DATA (If available)	TWP	RNG	SEC
1						
2						
3		(see attached schedule)				
4		320 Lode Claims @ \$140 = \$44,800				
5						
6						
7						
8						
9						
10						

List additional claims on Form MCF114.

Bureau of Land Management
Arizona State Office
www.blm.gov/az/

No. of Claims: 320 x \$140 = \$44,800.00
Check No: 1046 Init. A.A.
Receipt No.: 2613620
For BLM Use Only

Form: MCF112
Revised July 2009

This form is available from the Arizona Department of Mines and Mineral Resources and may be reproduced.

July 18, 2012

ENTERED INTO COMPUTER ALL LODE CLAIMS;
JUL 24 2012 PB ALL 320 claims are
20.66 Acres each PB

Rare Green



July 18, 2011

Bureau of Land Management

Arizona State Office

One North Central Avenue

Suite 800

Phoenix, AZ 85004-4427

Via fedex air bill number: 8768 8686 3868

Payment of Maintenance Fees

Dear Susy Cruz:

We are submitting (\$44,800) for filing the 2012-2013 maintenance fees for 320 claims owned by Merrill Palmer (see list attached) with Rare Green, Inc.'s check number 1046. Please return the materials with the BLM "filed" stamp to the undersigned at the address on this letterhead.

Thanks.

A handwritten signature in black ink, appearing to read 'Neil A. Cox', written in a cursive style.

Neil A. Cox

303-684-6644

PHOENIX, AZ

2012 JUL 23 A 11: 15

RECEIVED
B.L.M. AZ STATE OFFICE

EXHIBIT A

To Mineral Lease Effective August 1, 2011
Between Merrill Palmer and Rare Green, Inc.

Identification of Lands and Rights contained in the "Property" as defined in the Lease.

Part I – 320 Unpatented Federal Lode Mining Claims owned/controlled by Lessor on the Yuma King Property, located in the mining districts known variously as the Ellsworth or Harcuvar or Harquahaha districts, Township 6 North, Ranges 14 & 15 West, G&SR Meridian, in La Paz County, Arizona State BLM District Management Office, Arizona, more particularly described as follows:

Claim Name	BLM Serial No.	Sec	Twp	Range
Fiddes Claims				
FOUR OR MORE#1	AMC#349474	30	6N	14W
FOUR OR MORE#2	AMC#349475	30	6N	14W
FOUR OR MORE#3	AMC#349476	30	6N	14W
FOUR OR MORE#4	AMC#349477	19	6N	14W
FOUR OR MORE#5	AMC#349478	19	6N	14W
FOUR OR MORE#6	AMC#349479	19	6N	14W
Sub-Total: 6				
Merrill Palmer Claims				
MP#1	AMC#357503	19	6N	14W
MP#2	AMC#357504	24	6N	15W
MP#3	AMC#357542	24	6N	15W
MP#4	AMC#357543	24	6N	15W
MP#5	AMC#358952	30	6N	14W
MP#6	AMC#358953	30	6N	14W
MP#7	AMC#358954	30	6N	14W
MP#8	AMC#358955	30	6N	14W
MP#9	AMC#358956	30	6N	14W
MP#10	AMC#358957	30	6N	14W
MP#11	AMC#358958	30	6N	14W
MP#12	AMC#358959	25	6N	15W
MP#13	AMC#358960	25	6N	15W
MP#14	AMC#358961	25	6N	15W

RECEIVED
 B.L.M. AZ STATE OFFICE
 2012 JUL 25
 PHOENIX, AZ

MP *Just* *True*

MP#15	AMC#358962	25	6N	15W
MP#16	AMC#358963	25	6N	15W
MP#17	AMC#358964	25	6N	15W
MP#18	AMC#358965	25	6N	15W
MP#19	AMC#358966	25	6N	15W
MP#20	AMC#358967	25	6N	15W
MP#21	AMC#358968	25	6N	15W
MP#22	AMC#358969	25	6N	15W
MP#23	AMC#358970	25	6N	15W
Sub-Total: 23				
King Claims				
KING#1	AMC#357198	30	6N	14W
KING#2	AMC#357199	30	6N	14W
KING#3	AMC#357200	30	6N	14W
KING#4	AMC#357201	30	6N	14W
KING#5	AMC#357202	30	6N	14W
KING#6	AMC#357505	19	6N	14W
KING#7	AMC#357506	30	6N	14W
KING#8	AMC#358944	19	6N	14W
KING#9	AMC#358945	19	6N	14W
KING#10	AMC#358946	19	6N	14W
KING#11	AMC#358947	19	6N	14W
KING#12	AMC#358948	19	6N	14W
KING#13	AMC#358949	19	6N	14W
KING#14	AMC#358950	19	6N	14W
KING#15	AMC#358951	19	6N	14W
Sub-Total: 15				
Black Jack Claims				
BLACK JACK#1	AMC#356883	30	6N	14W
BLACK JACK#2	AMC#356909	29	6N	14W
BLACK JACK#3	AMC#357117	29	6N	14W
BLACK JACK#4	AMC#357118	29	6N	14W
BLACK JACK#5	AMC#358943	29	6N	14W
BJ #6	AMC#360012	29	6N	14W
BJ #7	AMC#360013	29	6N	14W
BJ #8	AMC#360014	29	6N	14W
Sub-Total: 8				

RECEIVED
 PHOENIX, AZ STATE
 JUL 23 11:15 AM '11

ra

Yuma King				
Yuma 108	AMC# 369846	30	6N	14W
Yuma 109	AMC# 369847	30	6N	14W
Yuma 110	AMC# 369848	30	6N	14W
Yuma 111	AMC# 369849	30	6N	14W
Yuma 112	AMC# 369850	30	6N	14W
Yuma 113	AMC# 369851	30	6N	14W
Yuma 114	AMC# 369852	30	6N	14W
Yuma 115	AMC# 369853	30	6N	14W
Yuma 116	AMC# 369854	30	6N	14W
Yuma 117	AMC# 369855	30	6N	14W
Yuma 118	AMC# 369856	30	6N	14W
Yuma 119	AMC# 369857	30	6N	14W
Yuma 120	AMC# 369858	30	6N	14W
Yuma 121	AMC# 369859	29	6N	14W
Yuma 122	AMC# 369860	29	6N	14W
Yuma 123	AMC# 369861	29	6N	14W
Yuma 124	AMC# 369862	29	6N	14W
Yuma 125	AMC# 369863	29	6N	14W
Yuma 126	AMC# 369864	29	6N	14W
Yuma 1	AMC# 369865	20	6N	14W
Yuma 2	AMC# 369866	20	6N	14W
Yuma 3	AMC# 369867	20	6N	14W
Yuma 4	AMC# 369868	20	6N	14W
Yuma 5	AMC# 369869	20	6N	14W
Yuma 6	AMC# 369870	20	6N	14W
Yuma 7	AMC# 369871	20	6N	14W
Yuma 8	AMC# 369872	20	6N	14W
Yuma 9	AMC# 369873	20	6N	14W
Yuma 10	AMC# 369874	20	6N	14W
Yuma 11	AMC# 369875	20	6N	14W
Yuma 12	AMC# 369876	20	6N	14W
Yuma 13	AMC# 369877	20	6N	14W
Yuma 14	AMC# 369878	20	6N	14W
Yuma 15	AMC# 369879	19	6N	14W
Yuma 16	AMC# 369880	19	6N	14W
Yuma 17	AMC# 369881	19	6N	14W
Yuma 18	AMC# 369882	19	6N	14W

RECEIVED
 PHOENIX, AZ
 BLM AZ STATE OFFICE
 JAN 25 2011

me

Yuma 19	AMC# 369883	19	6N	14W
Yuma 20	AMC# 369884	19	6N	14W
Yuma 21	AMC# 369885	19	6N	14W
Yuma 23	AMC# 369886	19	6N	14W
Yuma 22	AMC# 369887	19	6N	14W
Sub-Total: 42				
Yuma Queen				
Yuma 98	AMC# 369783	23	6N	15W
Yuma 99	AMC# 369784	23	6N	15W
Yuma 100	AMC# 369785	23	6N	15W
Yuma 101	AMC# 369786	23	6N	15W
Yuma 101B	AMC# 369787	25	6N	15W
Yuma 102	AMC# 369788	25	6N	15W
Yuma 103	AMC# 369789	25	6N	15W
Yuma 104	AMC# 369790	30	6N	14W
Yuma 105	AMC# 369791	30	6N	14W
Yuma 106	AMC# 369792	30	6N	14W
Yuma 107	AMC# 369793	30	6N	14W
Yuma 24	AMC# 369794	19	6N	14W
Yuma 25	AMC# 369795	19	6N	14W
Yuma 26	AMC# 369796	24	6N	15W
Yuma 27	AMC# 369797	24	6N	15W
Yuma 28	AMC# 369798	24	6N	15W
Yuma 29	AMC# 369799	24	6N	15W
Yuma 30	AMC# 369800	24	6N	15W
Yuma 31	AMC# 369801	24	6N	15W
Yuma 32	AMC# 369802	24	6N	15W
Yuma 33	AMC# 369803	24	6N	15W
Yuma 34	AMC# 369804	25	6N	15W
Yuma 35	AMC# 369805	25	6N	15W
Yuma 36	AMC# 369806	25	6N	15W
Yuma 37	AMC# 369807	24	6N	15W
Yuma 38	AMC# 369808	24	6N	15W
Yuma 39	AMC# 369809	24	6N	15W
Yuma 40	AMC# 369810	24	6N	15W
Yuma 41	AMC# 369811	24	6N	15W
Yuma 42	AMC# 369812	24	6N	15W
Yuma 43	AMC# 369813	24	6N	15W

RECEIVED
 B.L.M. ASSISTANT OFFICE
 PHOENIX, AZ

nee

Yuma 44	AMC# 369814	24	6N	15W
Yuma 45	AMC# 369815	24	6N	15W
Yuma 46	AMC# 369816	24	6N	15W
Yuma 47	AMC# 369817	24	6N	15W
Yuma 48	AMC# 369818	24	6N	15W
Yuma 49	AMC# 369819	24	6N	15W
Yuma 50	AMC# 369820	25	6N	15W
Yuma 51	AMC# 369821	25	6N	15W
Yuma 52	AMC# 369822	25	6N	15W
Yuma 53	AMC# 369823	25	6N	15W
Yuma 54	AMC# 369824	25	6N	15W
Yuma 55	AMC# 369825	25	6N	15W
Yuma 56	AMC# 369826	25	6N	15W
Yuma 57	AMC# 369827	26	6N	15W
Yuma 58	AMC# 369828	26	6N	15W
Yuma 59	AMC# 369829	26	6N	15W
Yuma 60	AMC# 369830	26	6N	15W
Yuma 61	AMC# 369831	26	6N	15W
Yuma 62	AMC# 369832	26	6N	15W
Yuma 63	AMC# 369833	26	6N	15W
Yuma 64	AMC# 369834	26	6N	15W
Yuma 65	AMC# 369835	23	6N	15W
Yuma 66	AMC# 369836	23	6N	15W
Yuma 67	AMC# 369837	23	6N	15W
Yuma 68	AMC# 369838	23	6N	15W
Yuma 69	AMC# 369839	23	6N	15W
Yuma 70	AMC# 369840	23	6N	15W
Yuma 71	AMC# 369841	23	6N	15W
Yuma 72	AMC# 369842	23	6N	15W
Yuma 73	AMC# 369843	23	6N	15W
Yuma 74	AMC# 369844	23	6N	15W
Yuma 75	AMC# 369845	23	6N	15W
Sub-Total: 63				
North Yuma				
North Yuma #1	AMC# 371321	20	6N	14W
North Yuma #2	AMC# 371322	20	6N	14W
North Yuma #3	AMC# 371323	17	6N	14W
North Yuma #4	AMC# 371324	17	6N	14W
North Yuma #5	AMC# 371325	17	6N	14W

RECEIVED
STATE OFFICE
JUL 23 11:15
FINIX, AZ

Ju

North Yuma #6	AMC# 371326	17	6N	14W
North Yuma #7	AMC# 371327	18	6N	14W
North Yuma #8	AMC# 371328	18	6N	14W
North Yuma #9	AMC# 371329	18	6N	14W
North Yuma #10	AMC# 371330	18	6N	14W
North Yuma #11	AMC# 371331	19	6N	14W
North Yuma #12	AMC# 371332	19	6N	14W
North Yuma #13	AMC# 371333	19	6N	14W
North Yuma #14	AMC# 371334	19	6N	14W
North Yuma #15	AMC# 371335	18	6N	14W
North Yuma #16	AMC# 371336	18	6N	14W
North Yuma #17	AMC# 371337	18	6N	14W
North Yuma #18	AMC# 371338	18	6N	14W
North Yuma #19	AMC# 371339	18	6N	14W
North Yuma #20	AMC# 371340	18	6N	14W
North Yuma #21	AMC# 371341	18	6N	14W
North Yuma #22	AMC# 371342	18	6N	14W
North Yuma #23	AMC# 371343	19	6N	14W
North Yuma #24	AMC# 371344	19	6N	14W
Sub-Total: 24				
NORTHWEST YUMA				
NORTHWEST YUMA #1	AMC378795	23	6N	15W
NORTHWEST YUMA #2	AMC378796	23	6N	15W
NORTHWEST YUMA #3	AMC378797	14	6N	15W
NORTHWEST YUMA #4	AMC378798	14	6N	15W
NORTHWEST YUMA #5	AMC378799	14	6N	15W
NORTHWEST YUMA #6	AMC378800	14	6N	15W
NORTHWEST YUMA #7	AMC378801	14	6N	15W
NORTHWEST YUMA #8	AMC378802	14	6N	15W
NORTHWEST YUMA #9	AMC378803	14	6N	15W
NORTHWEST YUMA #10	AMC378804	14	6N	15W
NORTHWEST YUMA #11	AMC378805	23	6N	15W
NORTHWEST YUMA #12	AMC378806	23	6N	15W
NORTHWEST YUMA #13	AMC378807	23	6N	15W
NORTHWEST YUMA #14	AMC378808	23	6N	15W
NORTHWEST YUMA #15	AMC378809	14	6N	15W
NORTHWEST YUMA #16	AMC378810	14	6N	15W
NORTHWEST YUMA #17	AMC378811	14	6N	15W
NORTHWEST YUMA #18	AMC378812	14	6N	15W

RECEIVED
 B.L.M. AZ STATE OFFICE
 PHOENIX, AZ
 JUL 23 2011

W

NORTHWEST YUMA #19	AMC378813	13	6N	15W
NORTHWEST YUMA #20	AMC378814	13	6N	15W
NORTHWEST YUMA #21	AMC378815	13	6N	15W
NORTHWEST YUMA #22	AMC378816	13	6N	15W
NORTHWEST YUMA #23	AMC378817	24	6N	15W
NORTHWEST YUMA #24	AMC378818	24	6N	15W
NORTHWEST YUMA #25	AMC378819	24	6N	15W
NORTHWEST YUMA #26	AMC378820	24	6N	15W
NORTHWEST YUMA #27	AMC378821	13	6N	15W
NORTHWEST YUMA #28	AMC378822	13	6N	15W
NORTHWEST YUMA #29	AMC378823	13	6N	15W
NORTHWEST YUMA #30	AMC378824	13	6N	15W
NORTHWEST YUMA #31	AMC378825	13	6N	15W
NORTHWEST YUMA #32	AMC378826	13	6N	15W
NORTHWEST YUMA #33	AMC378827	13	6N	15W
NORTHWEST YUMA #34	AMC378828	13	6N	15W
NORTHWEST YUMA #35	AMC378829	24	6N	15W
NORTHWEST YUMA #36	AMC378830	24	6N	15W
NORTHWEST YUMA #37	AMC378831	19	6N	14W
NORTHWEST YUMA #38	AMC378832	19	6N	14W
NORTHWEST YUMA #39	AMC378833	18	6N	14W
NORTHWEST YUMA #40	AMC378834	18	6N	14W
NORTHWEST YUMA #41	AMC378835	18	6N	14W
NORTHWEST YUMA #42	AMC378836	18	6N	14W
Subtotal: 42				
SE YUMA				
SE YUMA #1	AMC378837	36	6N	15W
SE YUMA #18	AMC378854	36	6N	15W
SE YUMA #19	AMC378855	31	6N	14W
SE YUMA #20	AMC378856	31	6N	14W
SE YUMA #21	AMC378857	31	6N	14W
SE YUMA #22	AMC378858	31	6N	14W
SE YUMA #23	AMC378859	31	6N	14W
SE YUMA #24	AMC378860	31	6N	14W
SE YUMA #25	AMC378861	31	6N	14W
SE YUMA #26	AMC378862	31	6N	14W
SE YUMA #27	AMC378863	31	6N	14W
SE YUMA #28	AMC378864	31	6N	14W
SE YUMA #29	AMC378865	31	6N	14W

RECEIVED
 AZ STATE
 PHOENIX
 JUL 23
 2012

[Handwritten Signature]

SE YUMA #30	AMC378866	31	6N	14W
SE YUMA #31	AMC378867	31	6N	14W
SE YUMA #32	AMC378868	31	6N	14W
SE YUMA #33	AMC378869	31	6N	14W
SE YUMA #34	AMC378870	31	6N	14W
SE YUMA #35	AMC378871	31	6N	14W
SE YUMA #36	AMC378872	31	6N	14W
SE YUMA #37	AMC378873	31	6N	14W
SE YUMA #38	AMC378874	31	6N	14W
SE YUMA #39	AMC378875	31	6N	14W
SE YUMA #40	AMC378876	31	6N	14W
SE YUMA #41	AMC378877	31	6N	14W
SE YUMA #42	AMC378878	31	6N	14W
SE YUMA #43	AMC378879	31	6N	14W
SE YUMA #44	AMC378880	31	6N	14W
SE YUMA #45	AMC378881	31	6N	14W
SE YUMA #46	AMC378882	32	6N	14W
SE YUMA #47	AMC378883	32	6N	14W
SE YUMA #48	AMC378884	32	6N	14W
SE YUMA #49	AMC378885	32	6N	14W
SE YUMA #50	AMC378886	32	6N	14W
SE YUMA #51	AMC378887	32	6N	14W
SE YUMA #52	AMC378888	32	6N	14W
SE YUMA #53	AMC378889	32	6N	14W
SE YUMA #54	AMC378890	32	6N	14W
SE YUMA #55	AMC378891	32	6N	14W
SE YUMA #56	AMC378892	32	6N	14W
SE YUMA #57	AMC378893	32	6N	14W
SE YUMA #58	AMC378894	32	6N	14W
SE YUMA #59	AMC378895	32	6N	14W
SE YUMA #60	AMC378896	32	6N	14W
SE YUMA #61	AMC378897	32	6N	14W
SE YUMA #62	AMC378898	32	6N	14W
SE YUMA #63	AMC378899	32	6N	14W
SE YUMA #64	AMC378900	32	6N	14W
SE YUMA #65	AMC378901	32	6N	14W
SE YUMA #66	AMC378902	32	6N	14W
SE YUMA #67	AMC378903	32	6N	14W
SE YUMA #68	AMC378904	32	6N	14W
SE YUMA #69	AMC378905	29	6N	14W

RECEIVED
 STATE OF
 ARIZONA
 JUL 25 2012

[Handwritten Initials]

SE YUMA #70	AMC378906	29	6N	14W
SE YUMA #71	AMC378907	29	6N	14W
SE YUMA #72	AMC378908	29	6N	14W
SE YUMA #73	AMC378909	29	6N	14W
SE YUMA #74	AMC378910	29	6N	14W
SE YUMA #75	AMC378911	29	6N	14W
SE YUMA #76	AMC378912	20	6N	14W
SE YUMA #77	AMC378913	20	6N	14W
SE YUMA #78	AMC378914	20	6N	14W
SE YUMA #79	AMC378915	32	6N	14W
SE YUMA #80	AMC378916	32	6N	14W
SE YUMA #81	AMC378917	32	6N	14W
SE YUMA #82	AMC378918	32	6N	14W
SE YUMA #83	AMC378919	32	6N	14W
SE YUMA #84	AMC378920	29	6N	14W
SE YUMA #85	AMC378921	29	6N	14W
SE YUMA #86	AMC378922	29	6N	14W
SE YUMA #87	AMC378923	29	6N	14W
SE YUMA #88	AMC378924	29	6N	14W
SE YUMA #89	AMC378925	29	6N	14W
SE YUMA #90	AMC378926	29	6N	14W
SE YUMA #91	AMC378927	29	6N	14W
SE YUMA #92	AMC378928	20	6N	14W
SE YUMA #93	AMC378929	20	6N	14W
SE YUMA #94	AMC378930	28	6N	14W
SE YUMA #95	AMC378931	28	6N	14W
SE YUMA #96	AMC378932	28	6N	14W
SE YUMA #97	AMC378933	28	6N	14W
SE YUMA #98	AMC378934	28	6N	14W
SE YUMA #99	AMC378935	28	6N	14W
SE YUMA #100	AMC378936	28	6N	14W
SE YUMA #101	AMC378937	28	6N	14W
SE YUMA #102	AMC378938	32	6N	14W
SE YUMA #103	AMC378939	32	6N	14W
SE YUMA #104	AMC378940	28	6N	14W
SE YUMA #105	AMC378941	33	6N	14W
SE YUMA #106	AMC378942	33	6N	14W
SE YUMA #107	AMC378943	33	6N	14W
SE YUMA #108	AMC378944	33	6N	14W
SE YUMA #109	AMC378945	28	6N	14W

RECEIVED
 OFFICE
 JUL 23 2011

Handwritten initials/signature

Handwritten initials/signature

SE YUMA #110	AMC378946	33	6N	14W
SE YUMA #111	AMC378947	33	6N	14W
SE YUMA #112	AMC378948	33	6N	14W
SE YUMA #113	AMC378949	33	6N	14W
Subtotal: 97				
Grand Total: 320 mining claims				

Part II – Lessor’s Rights under Lease Purchase Agreement between Lessor and Robert and Candace Fiddes, dated February 22, 2003, and granting leasehold and purchase rights to those certain six unpatented mining claims located in the mining districts known variously as the Ellsworth or Harcuvar or Harquahaha districts, Township 6 North, Ranges 14 & 15 West, G&SR Meridian, in La Paz County, Arizona State BLM District Management Office, Arizona, more particularly described above in Part I under the heading Fiddes Claims, including Claims entitled “Four or More” numbers 1 through 6” and incorporated herein by reference. Said Agreement provides Lessor with the right to purchase these six unpatented mining claims outright for \$200,000, and which has been paid down to a final \$45,000 payment due on or before February 22, 2012 at which time, those claims will be owned outright by Lessor subject to a 1% Net Returns Interest withheld by the Fiddes in their name as husband and wife.

Part III – Area of Interest is that area of land described in this Exhibit plus a 2 mile extension from the borders thereof which are included under the terms of the Lease.

Part IV – Known Conflicting Mining Claims or Rights:

Lessor knows and herein discloses the following conflicts or limitations on its rights within the boundaries of the Property as defined in the Lease:

Claim entitled “Way No. 7” (AMC No. 357903) and “Way No. 100 (AMC No. 360745) unpatented mining claims located in Sections 24 & 25, Township 6 North, Range 15 West, G&SR Mer., appearing to be prior, and valid mining claims.

RECEIVED
 BLM
 AZ STATE OFFICE
 HOENIX, AZ
 JUL 23 A 11: 15

Requested By: Merrill Palmer
SHELLY D BAKER, RECORDER
OFFICIAL RECORDS OF LA PAZ COUNTY, AZ
01-09-2012 11:08 AM Recording Fee \$10.00

Recording Requested By

And when recorded mail to

Name Merrill Palmer
Street Address 128 SUNRAY DR.
City LAKE HAVASU CITY
State ARIZONA
Zip 86403

Space above this line for recorder's use

QUITCLAIM DEED

We, CANDACE FIDDES AND ROBERT FIDDES

residing at 12754 E, 37th PLACE YUMA, ARIZONA 85367

the undersigned grantor(s), for a valuable consideration, receipt of which is hereby acknowledged, do hereby remise,

release, convey and forever quit claim to Merrill Palmer

residing at 128 SUNRAY DR. LAKE HAVASU CITY, ARIZONA

all interest in the following described real property situated in the County of LA PAZ

State of ARIZONA

6 BLM Lode Mining Claims

Serial No.	Grant	Claim Name/Number	Claimant(s)	Lead File
AMC349474	NE Sections 19, 20, 29, 30	FOUR OR MORE #1	FIDDES CANDACE	AMC349474
AMC349474	NE Sections 19, 20, 29, 30	FOUR OR MORE #1	FIDDES ROBERT	AMC349474
AMC349475	NE	FOUR OR MORE #2	FIDDES CANDACE	AMC34947
AMC349475	NE	FOUR OR MORE #2	FIDDES ROBERT	AMC34947
AMC349476	NE	FOUR OR MORE #3	FIDDES CANDACE	AMC34947
AMC349476	NE	FOUR OR MORE #3	FIDDES ROBERT	AMC34947
AMC349477	NE	FOUR OR MORE #4	FIDDES CANDACE	AMC34947
AMC349477	NE	FOUR OR MORE #4	FIDDES ROBERT	AMC34947
AMC349478	NE	FOUR OR MORE #6	FIDDES CANDACE	AMC34947
AMC349478	NE	FOUR OR MORE #6	FIDDES ROBERT	AMC34947
AMC349479	NE	FOUR OR MORE #6	FIDDES CANDACE	AMC34947
AMC349479	NE	FOUR OR MORE #6	FIDDES ROBERT	AMC34947

Dated 1/9/2012

CANDACE S. FIDDES CANDACE PRO

at YUMA, AZ

ROBERT J. FIDDES

Individual

STATE OF ARIZONA
COUNTY OF YUMA } SS.

On this 7th day of JAN. in the year 2012 before me,
RASSIDIE REINERT, a Notary Public, duly

RECEIVED
M. AZ STATE OFFICE
PHOENIX, AZ
2012 JUL 23 A 11:15

AMC349474 NE ^{1/19/2012} FOUR OR MORE #1
 AMC349475 NE ^{19, 30} FOUR OR MORE #1
 AMC349475 NE FOUR OR MORE #2
 AMC349476 NE FOUR OR MORE #2
 AMC349476 NE FOUR OR MORE #3
 AMC349477 NE FOUR OR MORE #3
 AMC349477 NE FOUR OR MORE #4
 AMC349478 NE FOUR OR MORE #4
 AMC349478 NE FOUR OR MORE #5
 AMC349479 NE FOUR OR MORE #5
 AMC349479 NE FOUR OR MORE #6

FIDDES CANDACE
 FIDDES ROBERT
 FIDDES CANDACE
 FIDDES ROBERT
 FIDDES CANDACE
 FIDDES ROBERT
 FIDDES CANDACE
 FIDDES ROBERT
 FIDDES CANDACE
 FIDDES ROBERT
 FIDDES CANDACE
 FIDDES ROBERT

Dated 1/9/2012

at YUMA, AZ (City and state)

CANDACE S. FIDDES CANDACE FIDDES

ROBERT J. FIDDES

Individual

STATE OF Arizona
 COUNTY OF Yuma } SS.

On this 7th day of JAN. in the year 2012 before me, KASSIDY E. REINERT, a Notary Public, duly commissioned and qualified in above said County and State, personally appeared Robert & Candace Fiddes
 personally known to me or proved to me on this basis of satisfactory evidence consisting of an identifying document or
 the oath of _____ to be the person(s) whose name(s) is/are subscribed to the within instrument and acknowledged to me that he/she/they executed the same in his/her/their authorized capacity(ies), and that by his/her/their signature(s) on the instrument the person(s) or the entity upon behalf of which the person(s) acted, executed the same.



WITNESS my hand and official seal.
Kassidy E. Reinert
Autograph

RECEIVED
 R.L.M. AZ STATE OFFICE
 2012 JUL 23 A 11: 16
 PHOENIX, AZ

00028

00028

FedEx *NEW Package*
Express *US Airbill*

FedEx Tracking Number **8768 8686 3868**

MUR 1

Recipient's Copy

Form ID No. **0215**

RECIPIENT: PEEL HERE

1 From *This portion can be removed for Recipient's records.*

Date **7/18/12** FedEx Tracking Number **876886863868**
Sender's Name **Neil Cox** Phone **303 684-6644**
Company **RARE GREEN INC**
Address **5380 HIGHLANDS DR** Dept./Floor/Suite/Room
City **LONGMONT** State **CO** ZIP **80503-8013**

2 Your Internal Billing Reference

3 To
Recipient's Name **Records/CR43** Phone **802 417-9328**
Company **Dept of Intercou BLM**
Address **One North Central Avenue** HOLD Weekday FedEx location address REQUIRED. NOT available for FedEx First Overnight.
Address **# 800** HOLD Saturday FedEx location address REQUIRED. Available ONLY for FedEx Priority Overnight and FedEx 2Day to select locations.
City **Phoenix** State **AZ** ZIP **85004-4427**
0440310556



8768 8686 3868

fedex.com 1.800.GoFedEx 1.800.463.3339

fedex.com 1.800.GoFedEx 1.800.463.3339

4 Express Package Service *To most locations.
NOTE: Service order has changed. Please select carefully. **Packages up to 150 lbs.**
For packages over 150 lbs., use the new FedEx Express Freight US Airbill.

Next Business Day
 FedEx First Overnight
Earliest next business morning delivery to select locations. Friday shipments will be delivered on Monday unless SATURDAY Delivery is selected.
 FedEx Priority Overnight
Next business morning.* Friday shipments will be delivered on Monday unless SATURDAY Delivery is selected.
 FedEx Standard Overnight
Next business afternoon.* Saturday Delivery NOT available.

2 or 3 Business Days
 NEW FedEx 2Day A.M.
Second business morning.* Saturday Delivery NOT available.
 FedEx 2Day
Second business afternoon.* Thursday shipments will be delivered on Monday unless SATURDAY Delivery is selected.
 FedEx Express Saver
Third business day.* Saturday Delivery NOT available.

5 Packaging *Declared value limit \$500.
 FedEx Envelope* FedEx Pak* FedEx Box FedEx Tube Other

6 Special Handling and Delivery Signature Options
 SATURDAY Delivery
NOT available for FedEx Standard Overnight, FedEx 2Day A.M., or FedEx Express Saver.
 No Signature Required
Package may be left without obtaining a signature for delivery.
 Direct Signature
Someone at recipient's address may sign for delivery. **Fee applies.**
 Indirect Signature
If no one is available at recipient's address, someone at a neighboring address may sign for delivery. For residential deliveries only. **Fee applies.**

Does this shipment contain dangerous goods?
One box must be checked.
 No Yes As per attached Shipper's Declaration. Yes Shipper's Declaration not required. Dry Ice Dry Ice, 3, UN 1845 _____ x _____ kg
Dangerous goods (including dry ice) cannot be shipped in FedEx packaging or placed in a FedEx Express Drop Box. Cargo Aircraft Only

7 Payment Bill to:
Enter FedEx Acct. No. or Credit Card No. below. **Indirect recip. Acct. No.**
 Sender Acct. No. in Section 1 will be billed. Recipient Third Party Credit Card Cash/Check

Total Packages _____ Total Weight _____ lbs. Credit Card Auth. _____

*Our liability is limited to \$100 unless you declare a higher value. See the current FedEx Service Guide for details.





DO NOT REMOVE THIS AREA

Peel and Stick FedEx Express Package US Airbill

1. Complete front page of the Airbill.
2. Retain "Sender's Copy" for your records.
3. Remove label backing.
4. Adhere Airbill to front of package.
Please DO NOT remove "FedEx Copy."



PEEL FROM THIS CORNER.

00028

00028

FedEx NEW Package Express **US Airbill**

FedEx Tracking Number **8768 8686 3868**

Form ID No. **0215**

Recipient's Copy

RT **278 7 B**
3868 07.20
FZ

fedex.com 1800.GoFedEx 1800.463.3339

RECIPIENT: PEEL HERE

1 From This portion can be removed for Recipient's records.

Date: **7/18/12** FedEx Tracking Number **876886863868**

Sender's Name **Neil Cox** Phone **303 484-6644**

Company **RARE GREEN INC**

Address **5380 HIGHLANDS DR** Dept./Floor/Suite/Room

City **LONGMONT** State **CO** ZIP **80503-8013**

2 Your Internal Billing Reference

3 To Recipient's Name **Recorda / CRU** Phone **302 417 9328**

Company **Dept of Intercom BLM**

Address **One North Central Avenue** HOLD Weekday FedEx location address REQUIRED. NOT available for FedEx First Overnight. Dept./Floor/Suite/Room

Address **# 800** HOLD Saturday FedEx location address REQUIRED. Available ONLY for FedEx Priority Overnight and FedEx 2Day to select locations.

City **Phoenix** State **AZ** ZIP **85004-4427**

0440310556



8768 8686 3868

4 Express Package Service * To meet locations. Packages up to 150 lbs. For packages over 150 lbs., use the new FedEx Express Freight US Airbill. NOTE: Service order has changed. Please select carefully.

Next Business Day

FedEx First Overnight
Earliest next business morning delivery to select locations. Friday shipments will be delivered on Monday unless SATURDAY Delivery is selected.

FedEx Priority Overnight
Next business morning. * Friday shipments will be delivered on Monday unless SATURDAY Delivery is selected.

FedEx Standard Overnight
Next business afternoon. * Saturday Delivery NOT available.

2 or 3 Business Days

NEW FedEx 2Day A.M.
Second business morning. * Saturday Delivery NOT available.

FedEx 2Day
Second business afternoon. * Thursday shipments will be delivered on Monday unless SATURDAY Delivery is selected.

FedEx Express Saver
Third business day. * Saturday Delivery NOT available.

5 Packaging * Declared value limit \$500.

FedEx Envelope* FedEx Pak* FedEx Box FedEx Tube Other

6 Special Handling and Delivery Signature Options

SATURDAY Delivery
NOT available for FedEx Standard Overnight, FedEx 2Day A.M., or FedEx Express Saver.

No Signature Required
Package may be left without obtaining a signature for delivery.

Direct Signature
Someone at recipient's address may sign for delivery. Fee applies.

Indirect Signature
If no one is available at recipient's address, someone at a neighboring address may sign for delivery. For residential addresses only. Fee applies.

Does this shipment contain dangerous goods? One box must be checked.

No Yes As per attached Shipper's Declaration Yes Shipper's Declaration not required.

Dry Ice
Dry ice, 5, UN 1845 x kg

Cargo Aircraft Only

Dangerous goods (including dry ice) cannot be shipped in FedEx packaging or placed in a FedEx Express Drop Box.

7 Payment Bill to:

Enter FedEx Acct. No. or Credit Card No. below. Obtain recip. Acct. No.

Sender Recipient Third Party Credit Card Cash/Check

Total Packages Total Weight Credit Card Auth.

Our liability is limited to \$100 unless you declare a higher value. See the current FedEx Service Guide for details.



This envelope is recyclable and has a reduced carbon footprint. To learn about FedEx and the environment, visit www.fedex.com.

FedEx TRK# **8768 8686 3868** 0215

MON - 23 JUL A1 EXPRESS SAVER

SA ZSYA

85004 AZ-US PHX



Emp# 679709 18JUL12 FNLA 516C1/E062/A444

United States Department of the Interior
Bureau of Land Management
 LANDS/RECREATION & PLANNING
 ONE N CENTRAL AVE
 PHOENIX, AZ 85004 -2203
 Phone: 602-417-9200

Receipt

No: 2613620

Transaction #: 2693841		ENTERED INTO COMPUTER
Date of Transaction: 07/23/2012		
CUSTOMER:		JUL 24 2012 <i>pb</i>
RARE GREEN INC 5380 HIGHLANDS DR LONGMONT, CO 80503-8013 US		

LINE #	QTY	DESCRIPTION	REMARKS	UNIT PRICE	TOTAL
1	1.00	LOCATABLE MINERALS / MINING CLAIMS-NOT NEW-UNADJUD, ONE AUTH NO. ONLY / MINING CLAIM MONEY RECEIVED CASES: AMC349474/\$44800.00	MAINT FEE PYMNT (320)✓ 2013	- n/a -	44800.00
TOTAL:					\$44,800.00

PAYMENT INFORMATION					
1	AMOUNT:	44800.00	POSTMARKED:	07/23/2012	
	TYPE:	CHECK	RECEIVED:	07/23/2012	
	CHECK NO:	1046			
	NAME:	RARE GREEN INC 5380 HIGHLANDS DR LONGMONT CO 80503-8013 US			

REMARKS

This receipt was generated by the automated BLM Collections and Billing System and is a paper representation of a portion of the official electronic record contained therein.

	Cust Nm	Mc Lead Case Ser Nr	Serial Nr Full	Casetype Txt	Ttl Case Acres
313	PALMER MERRILL	AMC378795	AMC378942	LODE CLAIM	20.66
314	PALMER MERRILL	AMC378795	AMC378943	LODE CLAIM	20.66
315	PALMER MERRILL	AMC378795	AMC378944	LODE CLAIM	20.66
316	PALMER MERRILL	AMC378795	AMC378945	LODE CLAIM	20.66
317	PALMER MERRILL	AMC378795	AMC378946	LODE CLAIM	20.66
318	PALMER MERRILL	AMC378795	AMC378947	LODE CLAIM	20.66
319	PALMER MERRILL	AMC378795	AMC378948	LODE CLAIM	20.66
320	PALMER MERRILL	AMC378795	AMC378949	LODE CLAIM	20.66
321	PALMER MERRILL	AMC405009	AMC405009	LODE CLAIM	20.66
322	PALMER MERRILL	AMC406366	AMC406366	LODE CLAIM	20.66
323	PALMER MERRILL	AMC406366	AMC406367	LODE CLAIM	20.66
324	PALMER MERRILL	AMC406366	AMC406368	LODE CLAIM	20.66
325	PALMER MERRILL	AMC406366	AMC406369	LODE CLAIM	20.66
326	PALMER MERRILL	AMC406366	AMC406370	LODE CLAIM	20.66
327	PALMER MERRILL	AMC406366	AMC406371	LODE CLAIM	20.66
328	PALMER MERRILL	AMC406366	AMC406372	LODE CLAIM	20.66
329	PALMER MERRILL	AMC406366	AMC406373	LODE CLAIM	20.66
330	PALMER MERRILL	AMC406767	AMC406767	LODE CLAIM	20.66
331	PALMER MERRILL	AMC406767	AMC406768	LODE CLAIM	20.66
332	PALMER MERRILL	AMC406767	AMC406769	LODE CLAIM	20.66
333	PALMER MERRILL	AMC406787	AMC406787	LODE CLAIM	20.66
334	PALMER MERRILL	AMC406787	AMC406788	LODE CLAIM	20.66
335	PALMER MERRILL	AMC406787	AMC406789	LODE CLAIM	20.66
336	PALMER MERRILL	AMC406787	AMC406790	LODE CLAIM	20.66
337	PALMER MERRILL	AMC406787	AMC406791	LODE CLAIM	20.66
338	PALMER MERRILL	AMC406787	AMC406792	LODE CLAIM	20.66
339	PALMER MERRILL	AMC406787	AMC406793	LODE CLAIM	20.66
340	PALMER MERRILL	AMC406869	AMC406869	LODE CLAIM	20.66
341	PALMER MERRILL	AMC406869	AMC406870	LODE CLAIM	20.66
342	PALMER MERRILL	AMC406869	AMC406871	LODE CLAIM	20.66
343	PALMER MERRILL	AMC406869	AMC406872	LODE CLAIM	20.66
344	PALMER MERRILL	AMC406869	AMC406873	LODE CLAIM	20.66
345	PALMER MERRILL	AMC406869	AMC406874	LODE CLAIM	20.66
346	PALMER MERRILL	AMC407176	AMC407176	LODE CLAIM	20.66
347	PALMER MERRILL	AMC407176	AMC407177	LODE CLAIM	20.66
348	PALMER MERRILL	AMC407176	AMC407178	LODE CLAIM	20.66
349	PALMER MERRILL	AMC407176	AMC407179	LODE CLAIM	20.66
350	PALMER MERRILL	AMC407176	AMC407180	LODE CLAIM	20.66
351	PALMER MERRILL	AMC407176	AMC407181	LODE CLAIM	20.66

	Cust Nm	Mc Lead Case Ser Nr	Serial Nr Full	Casetype Txt	Ttl Case Acres
352	PALMER MERRILL	AMC407176	AMC407182	LODE CLAIM	20.66
353	PALMER MERRILL	AMC414245	AMC414245	LODE CLAIM	20.66
354	PALMER MERRILL	AMC414302	AMC414302	LODE CLAIM	20.66

Message:

320 ROWS RETRIEVED

CBS Export Results Report

Include Resolved Records

Record Status

- Error Records (E/M/I)
- Accepted Records (A/W)
- "On Hold" Records (H)
- All Records (for s/n or receipt nr)
- Exported, No Results From CBS
- New (not yet exported)

Enter export Date (mm/dd/yyyy) | ALL
 Serial Number match (optional) |
 Receipt Nr (optional) | 2613620
 Export Nr (exclusive) |
 LR2000 User (defaults to login) | ALL

Query

Reset

Search Criteria

Responsible Area (Errors Only)

- User (U,X)
- Programmer (P,X)
- All (U,P,X)

User Guide

	Resend?	Export Nr	A/D	Serial Nr	Mult	Code	S Amount	Remarks	Receipt Nr	LR2000 User	#Msg	Resolved?	OK	Stat1	Area	CBS Msg 1	Stat2	Area	Msg 2	CBS 392 ID	392 S Amt	Action Update Date	Resend	Resend Orig
1	<input type="checkbox"/>	3541552	A	AMC349474	682	140.00	2013	2613620	PAULINEB			<input type="checkbox"/>								1810113	44800.00	7/24/2012 11:02		
2	<input type="checkbox"/>	3541553	A	AMC349475	682	140.00	2013	2613620	PAULINEB			<input type="checkbox"/>								1810113	44800.00	7/24/2012 11:02		
3	<input type="checkbox"/>	3541554	A	AMC349476	682	140.00	2013	2613620	PAULINEB			<input type="checkbox"/>								1810113	44800.00	7/24/2012 11:02		
4	<input type="checkbox"/>	3541555	A	AMC349477	682	140.00	2013	2613620	PAULINEB			<input type="checkbox"/>								1810113	44800.00	7/24/2012 11:02		
5	<input type="checkbox"/>	3541556	A	AMC349478	682	140.00	2013	2613620	PAULINEB			<input type="checkbox"/>								1810113	44800.00	7/24/2012 11:02		
6	<input type="checkbox"/>	3541557	A	AMC349479	682	140.00	2013	2613620	PAULINEB			<input type="checkbox"/>								1810113	44800.00	7/24/2012 11:02		
7	<input type="checkbox"/>	3541558	A	AMC356883	682	140.00	2013	2613620	PAULINEB			<input type="checkbox"/>								1810113	44800.00	7/24/2012 11:03		
8	<input type="checkbox"/>	3541559	A	AMC356909	682	140.00	2013	2613620	PAULINEB			<input type="checkbox"/>								1810113	44800.00	7/24/2012 11:03		
9	<input type="checkbox"/>	3541560	A	AMC357117	682	140.00	2013	2613620	PAULINEB			<input type="checkbox"/>								1810113	44800.00	7/24/2012 11:03		
10	<input type="checkbox"/>	3541561	A	AMC357118	682	140.00	2013	2613620	PAULINEB			<input type="checkbox"/>								1810113	44800.00	7/24/2012 11:03		
11	<input type="checkbox"/>	3541562	A	AMC357198	682	140.00	2013	2613620	PAULINEB			<input type="checkbox"/>								1810113	44800.00	7/24/2012 11:04		
12	<input type="checkbox"/>	3541563	A	AMC357199	682	140.00	2013	2613620	PAULINEB			<input type="checkbox"/>								1810113	44800.00	7/24/2012 11:04		
13	<input type="checkbox"/>	3541564	A	AMC357200	682	140.00	2013	2613620	PAULINEB			<input type="checkbox"/>								1810113	44800.00	7/24/2012 11:04		
14	<input type="checkbox"/>	3541565	A	AMC357201	682	140.00	2013	2613620	PAULINEB			<input type="checkbox"/>								1810113	44800.00	7/24/2012 11:04		
15	<input type="checkbox"/>	3541566	A	AMC357202	682	140.00	2013	2613620	PAULINEB			<input type="checkbox"/>								1810113	44800.00	7/24/2012 11:04		
16	<input type="checkbox"/>	3541567	A	AMC357503	682	140.00	2013	2613620	PAULINEB			<input type="checkbox"/>								1810113	44800.00	7/24/2012 11:05		
17	<input type="checkbox"/>	3541568	A	AMC357504	682	140.00	2013	2613620	PAULINEB			<input type="checkbox"/>								1810113	44800.00	7/24/2012 11:05		
18	<input type="checkbox"/>	3541569	A	AMC357505	682	140.00	2013	2613620	PAULINEB			<input type="checkbox"/>								1810113	44800.00	7/24/2012 11:05		
19	<input type="checkbox"/>	3541570	A	AMC357506	682	140.00	2013	2613620	PAULINEB			<input type="checkbox"/>								1810113	44800.00	7/24/2012 11:05		
20	<input type="checkbox"/>	3541571	A	AMC357542	682	140.00	2013	2613620	PAULINEB			<input type="checkbox"/>								1810113	44800.00	7/24/2012 11:05		

When Recorded Return Document to:

C. Fiddes
12754 E. 37TH PL
YUMA AZ 85367

2011-05175

Page 1 of 4

Requested By: Candy Fiddes

SHELLY D BAKER, RECORDER

OFFICIAL RECORDS OF LA PAZ COUNTY, AZ

12-07-2011 12:49 PM Recording Fee \$19.00

Check here is this is a change of address.

Telephone: 928-305-1043

E-mail address: _____

AMC349474

AFFIDAVIT OF PERFORMANCE OF ANNUAL WORK

1. State of Arizona, County of LA PAZ ss:

2. I (Name) CANDY S FIDDES (BOB)

3. Reside at (Address) 12754 E 37TH PLACE

City YUMA County YUMA

State AZ Zip 85367 being duly sworn, depose and say that I am a citizen of the United States, more than eighteen years of age, and that all of the facts set forth in this affidavit, subject to the provisions and penalties of 18 U.S.C. 1001 pertaining to the filing of false, fictitious, or fraudulent statements with the United States, are true and correct according to the best of my knowledge, information and belief.

4. Owner's name and address (If not shown in Items 1-3 above). _____

5. That I am personally acquainted with the mining claim(s). The work and improvements were made by and at the expense of the owner(s) of said claim(s). Said contiguous group of claims, listed on this document, are situated in the

(optional) Mining District; LA PAZ County, Arizona.

Line No.	AMC NUMBER	CLAIM/SITE NAME	COUNTY RECORDER DATA (If available)	TWP	RNG	SEC
1	349474	Four or More #1		T6N	R14W	30
2	349475	Four or More #2		T6N	R14W	30
3	349476	Four or More #3		T6N	R14W	30
4	349477	Four or More #4		T6N	R14W	29
5	349478	Four or More #5		T6N	R14W	30
6	349479	Four or More #6		T6N	R14W	19
				T6N	R14W	19, 20, 29, 30

see attached A+B

Form: MCF108

Revised Jan. 2006

Page 1 of 2

ENTERED IN COMPUTER

RS 12/22/11

RECEIVED
BLM
DEC - 8 PM 1:19

AFFIDAVIT OF PERFORMANCE OF ANNUAL WORK – page 2

BLM
Date
Stamp

2011 DEC -8 PM 1:19

RECEIVED

7					
8					
9					
10					

6. That between the dates starting at 12 o'clock noon on September 1, 2010 and ending at 12 o'clock noon on September 1, 2011 at least \$ 2000.00 dollars worth of work and improvements were done and performed upon said claim(s) or upon one or more of a contiguous group of claims for the benefit of all, wholly or partly outside of a contiguous group of claims for the benefit of all, not including the location work.

7. That the following persons were employed to perform the work and improvements described herein: CANDY & BOB FROES, Merrill & Penny Palmer

8. That the work and improvements performed were: stakes, clean up, road improvements, drill & core


9. Dated: 12/07/11 Signature: CANDACE FIDDES & CANDACE FIDDES

SUBSCRIBED AND SWORN TO before me, a Notary Public, this 7th day of Dec. 20 11

By: Candace Fiddes

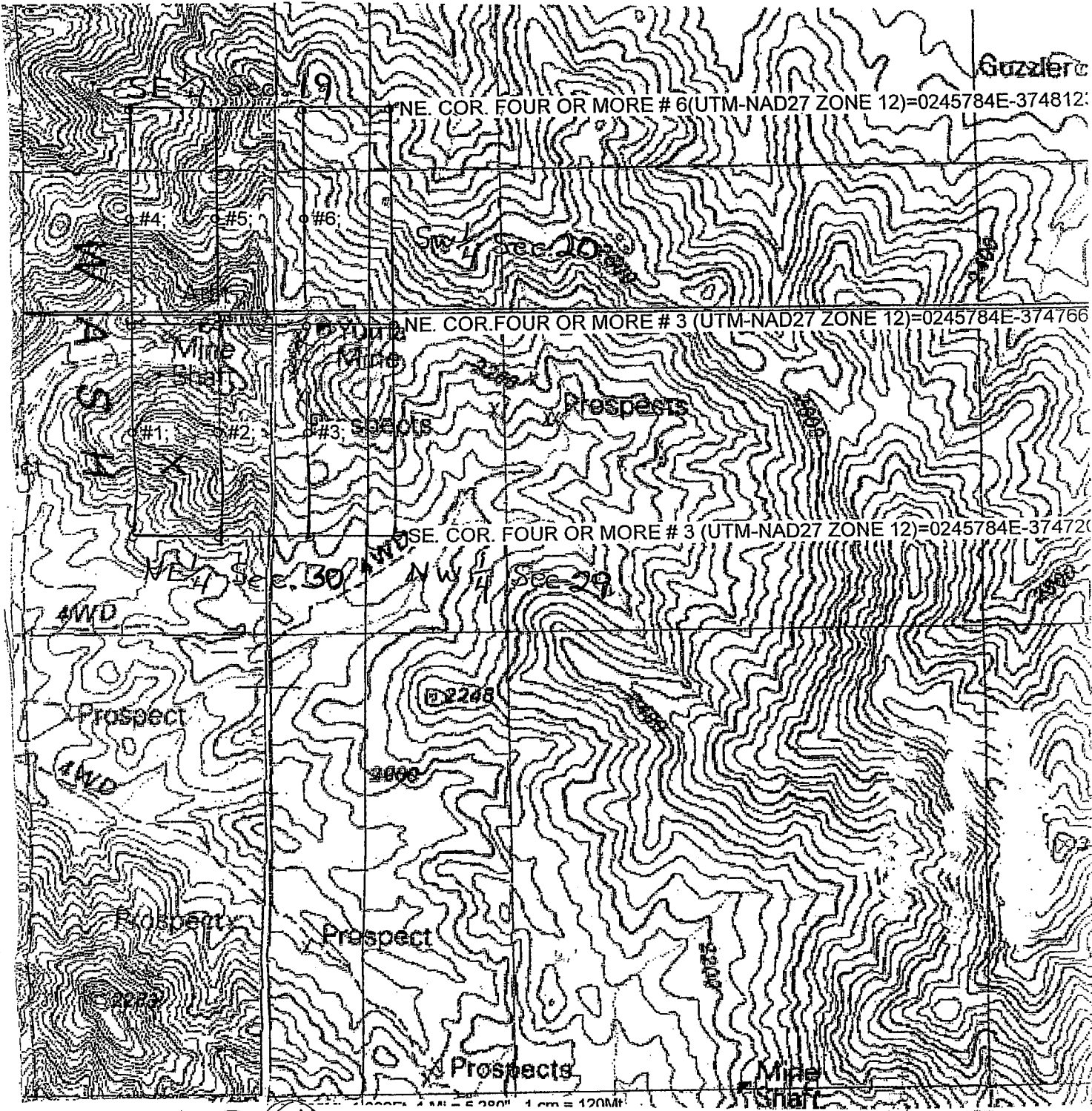
Notary Public Brittney Peters

My Commission Expires April 14, 2014



Bureau of Land Management
Arizona State Office
www.az.blm.gov

No. of Claims: 6 x \$10 = 60.00
 Check No.: _____ Init. SFB
 Receipt No.: 2478831
 For BLM Use Only



[Handwritten signatures]

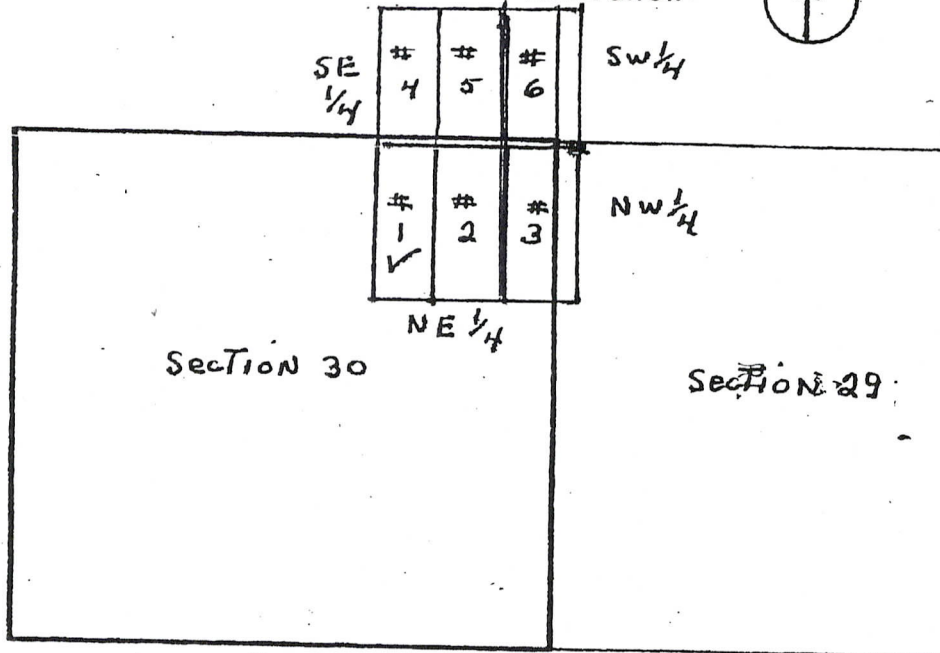
11-07-2011 12:15
PAGE

Section 19

Section 20

One inch = Two thousand feet

North arrow




Section 30

Section 29

See Topo MAP Pg-3

Section 30 Township T6N Range R14W G & SRB & M

Date 20 OCT 08


Signature

RECEIVED
DLN ASST. REGISTRAR

2011 DEC -8 PM 1:20

United States Department of the Interior
 Bureau of Land Management
 LANDS/RECREATION & PLANNING
 ONE N CENTRAL AVE
 PHOENIX, AZ 85004 -2203
 Phone: 602-417-9200

Receipt

No: 2478831

Transaction #: 2555341	
Date of Transaction: 12/09/2011	
CUSTOMER:	
CANDACE FIDDES 12754 E 37TH PL YUMA,AZ 85367-5933 US	

LINE #	QTY	DESCRIPTION	REMARKS	UNIT PRICE	TOTAL
1	1.00	LOCATABLE MINERALS / MINING CLAIMS-NOT NEW-UNADJUD,ONE AUTH NO. ONLY / MINING CLAIM MONEY RECEIVED CASES: AMC349474/\$60.00	POL-6	- n/a -	60.00
TOTAL:					\$60.00

PAYMENT INFORMATION					
1	AMOUNT:	60.00	POSTMARKED:	12/07/2011	
	TYPE:	CHECK	RECEIVED:	12/09/2011	
	CHECK NO:	4027			
	NAME:	FIDDES, CANDACE 12754 E 37TH PL YUMA AZ 85367-5933 US			

REMARKS

This receipt was generated by the automated BLM Collections and Billing System and is a paper representation of a portion of the official electronic record contained therein.

*Thanks
Happy Merry
Christmas*

Print postage online - Go to usps.com/postage

PLEASE PRESS FIRMLY

PLEASE



Flat Rate Mailing Envelope For Domestic and International Use Visit us at usps.com



1007

U.S. POSTAGE PAID PARKER, AZ 85344 DEC 07 11 AMOUNT

\$18.30 00077723-03

When used international affix customs declaration S Form 2976, or 29

Place M



Addressee Copy Label 11-B, March 2004

Post Office To Addressee

ORIGIN (POSTAL SERVICE USE ONLY)			
PO ZIP Code 85344	Day of Delivery Next <input checked="" type="checkbox"/> 2nd <input type="checkbox"/> 2nd Del. Day <input type="checkbox"/>	Postage \$ 18.30	
Date Accepted 12 7 11	Scheduled Date of Delivery Month 12 Day 00	Return Receipt Fee \$	
Mo. Day Year 12 7 11	Scheduled Time of Delivery Noon <input checked="" type="checkbox"/> 3 PM <input type="checkbox"/>	COD Fee \$	Insurance Fee \$
Time Accepted 1:12 PM <input checked="" type="checkbox"/>	Military <input type="checkbox"/>	Total Postage & Fees \$ 18.30	
Flat Rate <input type="checkbox"/> or Weight lbs. 2.3 ozs.	Int'l Alpha Country Code Thailand	Acceptance Emp. Initials AM	

DELIVERY (POSTAL USE ONLY)			
Delivery Attempt	Time	<input type="checkbox"/> AM <input checked="" type="checkbox"/> PM	Employee Signature
Mo. Day			
Delivery Attempt	Time	<input type="checkbox"/> AM <input type="checkbox"/> PM	Employee Signature
Mo. Day	6:16		
Delivery Date	Time	<input type="checkbox"/> AM <input type="checkbox"/> PM	Employee Signature
Mo. Day			

CUSTOMER USE ONLY

WAIVER OF SIGNATURE (Domestic Mail Only)
Additional merchandise insurance is void if customer requests waiver of signature.
I wish delivery to be made without obtaining signature of addressee or addressee's agent (if delivery employee judges that article can be left in secure location) and I authorize that delivery employee's signature constitutes valid proof of delivery.

NO DELIVERY
Weekend Holiday Mailer Signature

FROM: (PLEASE PRINT) PHONE ()

CHADY FRODES
12754 E. 37TH PLACE
YUMA, AZ 85367

TO: (PLEASE PRINT) PHONE ()

AZ BLM State Office
1 NORTH CENTRAL SUITE 500
PHOENIX, AZ 85004-4427

ZIP + 4 (U.S. ADDRESSES ONLY. DO NOT USE FOR FOREIGN POSTAL CODES.)
85004

FOR PICKUP OR TRACKING
Visit www.usps.com
Call 1-800-222-1811

FOR INTERNATIONAL DESTINATIONS, WRITE COUNTRY NAME BELOW.

RECEIVED
BLM AZ STATE OFFICE
2011 DEC -8 PM 1:19
PHOENIX, ARIZONA

PRESS HARD. YOU ARE MAKING 3 COPIES.

082708_EM_EP13F OCT 2008

Visit us at usps.com

USPS packaging products awarded Cradle to Cradle for their ecologically-intelligent design. For more information go to mbdc.com/usps

recycle.



EP13F



UNITED STATES POSTAL SERVICE

EXTREMELY URGENT

Please Rush To Addressee

Flat Rate
Mailing Envelope

For Domestic and International Use

visit us at usps.com

Amc 349474
 Amc 358943
 Amc 357542
 Amc 357117
 Amc 360012
 Amc 357503
 Amc 369846

Amc 369783
 Amc 371321
 Amc 378795

MAINTENANCE FEE PAYMENT

Claimant Name: Rare Green, Inc
 Address: 5380 Highlands Dr
 City: Longmont State: Co Zip: 90503
 Telephone: 303 684-6644
 E-mail address: ncox1@aol.com
 Signature: [Handwritten Signature]

RECEIVED
 BLM AZ STATE OFFICE
 2011 AUG 12 A 7:49
 PHOENIX, ARIZONA
 BLM Date Stamp

Check here if this is a change of address.

LINE NO.	AMC NUMBER	CLAIM/SITE NAME	COUNTY RECORDER DATA (If available)	TWP	RNG	SEC
1		See Attached	schedule			
2		320 Lode Claims	x 140 = 44,800			
3						
4						
5						
6						
7						
8						
9						
10						

List additional claims on Form MCF114.

Bureau of Land Management
 Arizona State Office
 www.blm.gov/az/

No. of Claims: 320 x \$140 = 44,800
 Check No.: 949300198
 Receipt No.: 2403472
 For BLM Use Only

Form: MCF112
 Revised July 2009

This form is available from the Arizona Department of Mines and Mineral Resources and may be reproduced.

ENTERED INTO COMPUTER
 AUG 23 2011 AT

RARE GREEN, INC.
 Claims Identification for 2011-2012 Assessment Year
 ON THE YUMA PROPERTY, LA PAZ COUNTY, ARIZONA

Claim Name	BLM Serial No.	Sec	Twp	Range
Fiddes Claims				
FOUR OR MORE#1	AMC#349474	30	6N	14W
FOUR OR MORE#2	AMC#349475	30	6N	14W
FOUR OR MORE#3	AMC#349476	30	6N	14W
FOUR OR MORE#4	AMC#349477	19	6N	14W
FOUR OR MORE#5	AMC#349478	19	6N	14W
FOUR OR MORE#6	AMC#349479	19	6N	14W
Sub-Total: 6				
Merrill Palmer Claims				
MP#1	AMC#357503	19	6N	14W
MP#2	AMC#357504	24	6N	15W
MP#3	AMC#357542	24	6N	15W
MP#4	AMC#357543	24	6N	15W
MP#5	AMC#358952	30	6N	14W
MP#6	AMC#358953	30	6N	14W
MP#7	AMC#358954	30	6N	14W
MP#8	AMC#358955	30	6N	14W
MP#9	AMC#358956	30	6N	14W
MP#10	AMC#358957	30	6N	14W
MP#11	AMC#358958	30	6N	14W
MP#12	AMC#358959	25	6N	15W
MP#13	AMC#358960	25	6N	15W
MP#14	AMC#358961	25	6N	15W
MP#15	AMC#358962	25	6N	15W
MP#16	AMC#358963	25	6N	15W
MP#17	AMC#358964	25	6N	15W
MP#18	AMC#358965	25	6N	15W
MP#19	AMC#358966	25	6N	15W
MP#20	AMC#358967	25	6N	15W
MP#21	AMC#358968	25	6N	15W
MP#22	AMC#358969	25	6N	15W
MP#23	AMC#358970	25	6N	15W
Sub-Total: 23				

RECEIVED
 BLM LAZ STATE OFFICE
 PHOENIX, ARIZONA
 AUG 12 9 14 AM '11

King Claims				
KING#1	AMC#357198	30	6N	14W
KING#2	AMC#357199	30	6N	14W
KING#3	AMC#357200	30	6N	14W
KING#4	AMC#357201	30	6N	14W
KING#5	AMC#357202	30	6N	14W
KING#6	AMC#357505	19	6N	14W
KING#7	AMC#357506	30	6N	14W
KING#8	AMC#358944	19	6N	14W
KING#9	AMC#358945	19	6N	14W
KING#10	AMC#358946	19	6N	14W
KING#11	AMC#358947	19	6N	14W
KING#12	AMC#358948	19	6N	14W
KING#13	AMC#358949	19	6N	14W
KING#14	AMC#358950	19	6N	14W
KING#15	AMC#358951	19	6N	14W
Sub-Total: 15				
Black Jack Claims				
BLACK JACK#1	AMC#356883	30	6N	14W
BLACK JACK#2	AMC#356909	29	6N	14W
BLACK JACK#3	AMC#357117	29	6N	14W
BLACK JACK#4	AMC#357118	29	6N	14W
BLACK JACK#5	AMC#358943	29	6N	14W
BJ #6	AMC#360012	29	6N	14W
BJ #7	AMC#360013	29	6N	14W
BJ #8	AMC#360014	29	6N	14W
Sub-Total: 8				

RECEIVED
BLM AZ STATE OFFICE
2011 AUG 12 A 7:49
PHOENIX, ARIZONA

Yuma King				
Yuma 108	AMC# 369846	30	6N	14W
Yuma 109	AMC# 369847	30	6N	14W
Yuma 110	AMC# 369848	30	6N	14W
Yuma 111	AMC# 369849	30	6N	14W
Yuma 112	AMC# 369850	30	6N	14W
Yuma 113	AMC# 369851	30	6N	14W
Yuma 114	AMC# 369852	30	6N	14W
Yuma 115	AMC# 369853	30	6N	14W
Yuma 116	AMC# 369854	30	6N	14W
Yuma 117	AMC# 369855	30	6N	14W
Yuma 118	AMC# 369856	30	6N	14W
Yuma 119	AMC# 369857	30	6N	14W
Yuma 120	AMC# 369858	30	6N	14W
Yuma 121	AMC# 369859	29	6N	14W
Yuma 122	AMC# 369860	29	6N	14W
Yuma 123	AMC# 369861	29	6N	14W
Yuma 124	AMC# 369862	29	6N	14W
Yuma 125	AMC# 369863	29	6N	14W
Yuma 126	AMC# 369864	29	6N	14W
Yuma 1	AMC# 369865	20	6N	14W
Yuma 2	AMC# 369866	20	6N	14W
Yuma 3	AMC# 369867	20	6N	14W
Yuma 4	AMC# 369868	20	6N	14W
Yuma 5	AMC# 369869	20	6N	14W
Yuma 6	AMC# 369870	20	6N	14W
Yuma 7	AMC# 369871	20	6N	14W
Yuma 8	AMC# 369872	20	6N	14W
Yuma 9	AMC# 369873	20	6N	14W
Yuma 10	AMC# 369874	20	6N	14W
Yuma 11	AMC# 369875	20	6N	14W
Yuma 12	AMC# 369876	20	6N	14W
Yuma 13	AMC# 369877	20	6N	14W
Yuma 14	AMC# 369878	20	6N	14W
Yuma 15	AMC# 369879	19	6N	14W
Yuma 16	AMC# 369880	19	6N	14W
Yuma 17	AMC# 369881	19	6N	14W
Yuma 18	AMC# 369882	19	6N	14W

RECEIVED
 AUG 12 2011
 PHOENIX, ARIZONA

Yuma 19	AMC# 369883	19	6N	14W
Yuma 20	AMC# 369884	19	6N	14W
Yuma 21	AMC# 369885	19	6N	14W
Yuma 23	AMC# 369886	19	6N	14W
Yuma 22	AMC# 369887	19	6N	14W
Sub-Total: 42				
Yuma Queen				
Yuma 98	AMC# 369783	23	6N	15W
Yuma 99	AMC# 369784	23	6N	15W
Yuma 100	AMC# 369785	23	6N	15W
Yuma 101	AMC# 369786	23	6N	15W
Yuma 101B	AMC# 369787	25	6N	15W
Yuma 102	AMC# 369788	25	6N	15W
Yuma 103	AMC# 369789	25	6N	15W
Yuma 104	AMC# 369790	30	6N	14W
Yuma 105	AMC# 369791	30	6N	14W
Yuma 106	AMC# 369792	30	6N	14W
Yuma 107	AMC# 369793	30	6N	14W
Yuma 24	AMC# 369794	19	6N	14W
Yuma 25	AMC# 369795	19	6N	14W
Yuma 26	AMC# 369796	24	6N	15W
Yuma 27	AMC# 369797	24	6N	15W
Yuma 28	AMC# 369798	24	6N	15W
Yuma 29	AMC# 369799	24	6N	15W
Yuma 30	AMC# 369800	24	6N	15W
Yuma 31	AMC# 369801	24	6N	15W
Yuma 32	AMC# 369802	24	6N	15W
Yuma 33	AMC# 369803	24	6N	15W
Yuma 34	AMC# 369804	25	6N	15W
Yuma 35	AMC# 369805	25	6N	15W
Yuma 36	AMC# 369806	25	6N	15W
Yuma 37	AMC# 369807	24	6N	15W
Yuma 38	AMC# 369808	24	6N	15W
Yuma 39	AMC# 369809	24	6N	15W
Yuma 40	AMC# 369810	24	6N	15W
Yuma 41	AMC# 369811	24	6N	15W
Yuma 42	AMC# 369812	24	6N	15W
Yuma 43	AMC# 369813	24	6N	15W

RECEIVED
 BLM AZ STATE OFFICE
 PHOENIX, ARIZONA
 AUG 12 2014

Yuma 44	AMC# 369814	24	6N	15W
Yuma 45	AMC# 369815	24	6N	15W
Yuma 46	AMC# 369816	24	6N	15W
Yuma 47	AMC# 369817	24	6N	15W
Yuma 48	AMC# 369818	24	6N	15W
Yuma 49	AMC# 369819	24	6N	15W
Yuma 50	AMC# 369820	25	6N	15W
Yuma 51	AMC# 369821	25	6N	15W
Yuma 52	AMC# 369822	25	6N	15W
Yuma 53	AMC# 369823	25	6N	15W
Yuma 54	AMC# 369824	25	6N	15W
Yuma 55	AMC# 369825	25	6N	15W
Yuma 56	AMC# 369826	25	6N	15W
Yuma 57	AMC# 369827	26	6N	15W
Yuma 58	AMC# 369828	26	6N	15W
Yuma 59	AMC# 369829	26	6N	15W
Yuma 60	AMC# 369830	26	6N	15W
Yuma 61	AMC# 369831	26	6N	15W
Yuma 62	AMC# 369832	26	6N	15W
Yuma 63	AMC# 369833	26	6N	15W
Yuma 64	AMC# 369834	26	6N	15W
Yuma 65	AMC# 369835	23	6N	15W
Yuma 66	AMC# 369836	23	6N	15W
Yuma 67	AMC# 369837	23	6N	15W
Yuma 68	AMC# 369838	23	6N	15W
Yuma 69	AMC# 369839	23	6N	15W
Yuma 70	AMC# 369840	23	6N	15W
Yuma 71	AMC# 369841	23	6N	15W
Yuma 72	AMC# 369842	23	6N	15W
Yuma 73	AMC# 369843	23	6N	15W
Yuma 74	AMC# 369844	23	6N	15W
Yuma 75	AMC# 369845	23	6N	15W
Sub-Total: 63				
North Yuma				
North Yuma #1	AMC# 371321	20	6N	14W
North Yuma #2	AMC# 371322	20	6N	14W
North Yuma #3	AMC# 371323	17	6N	14W
North Yuma #4	AMC# 371324	17	6N	14W
North Yuma #5	AMC# 371325	17	6N	14W

PHOENIX, ARIZONA

RECEIVED
BLM AZ STATE OFFICE

North Yuma #6	AMC# 371326	17	6N	14W
North Yuma #7	AMC# 371327	18	6N	14W
North Yuma #8	AMC# 371328	18	6N	14W
North Yuma #9	AMC# 371329	18	6N	14W
North Yuma #10	AMC# 371330	18	6N	14W
North Yuma #11	AMC# 371331	19	6N	14W
North Yuma #12	AMC# 371332	19	6N	14W
North Yuma #13	AMC# 371333	19	6N	14W
North Yuma #14	AMC# 371334	19	6N	14W
North Yuma #15	AMC# 371335	18	6N	14W
North Yuma #16	AMC# 371336	18	6N	14W
North Yuma #17	AMC# 371337	18	6N	14W
North Yuma #18	AMC# 371338	18	6N	14W
North Yuma #19	AMC# 371339	18	6N	14W
North Yuma #20	AMC# 371340	18	6N	14W
North Yuma #21	AMC# 371341	18	6N	14W
North Yuma #22	AMC# 371342	18	6N	14W
North Yuma #23	AMC# 371343	19	6N	14W
North Yuma #24	AMC# 371344	19	6N	14W
Sub-Total: 24				
NORTHWEST YUMA				
NORTHWEST YUMA #1	AMC378795	23	6N	15W
NORTHWEST YUMA #2	AMC378796	23	6N	15W
NORTHWEST YUMA #3	AMC378797	14	6N	15W
NORTHWEST YUMA #4	AMC378798	14	6N	15W
NORTHWEST YUMA #5	AMC378799	14	6N	15W
NORTHWEST YUMA #6	AMC378800	14	6N	15W
NORTHWEST YUMA #7	AMC378801	14	6N	15W
NORTHWEST YUMA #8	AMC378802	14	6N	15W
NORTHWEST YUMA #9	AMC378803	14	6N	15W
NORTHWEST YUMA #10	AMC378804	14	6N	15W
NORTHWEST YUMA #11	AMC378805	23	6N	15W
NORTHWEST YUMA #12	AMC378806	23	6N	15W
NORTHWEST YUMA #13	AMC378807	23	6N	15W
NORTHWEST YUMA #14	AMC378808	23	6N	15W
NORTHWEST YUMA #15	AMC378809	14	6N	15W
NORTHWEST YUMA #16	AMC378810	14	6N	15W
NORTHWEST YUMA #17	AMC378811	14	6N	15W
NORTHWEST YUMA #18	AMC378812	14	6N	15W

RECEIVED
 STATE OF
 ARIZONA
 PHOENIX, ARIZONA
 2011 AUG 12 A 7:49

NORTHWEST YUMA #19	AMC378813	13	6N	15W
NORTHWEST YUMA #20	AMC378814	13	6N	15W
NORTHWEST YUMA #21	AMC378815	13	6N	15W
NORTHWEST YUMA #22	AMC378816	13	6N	15W
NORTHWEST YUMA #23	AMC378817	24	6N	15W
NORTHWEST YUMA #24	AMC378818	24	6N	15W
NORTHWEST YUMA #25	AMC378819	24	6N	15W
NORTHWEST YUMA #26	AMC378820	24	6N	15W
NORTHWEST YUMA #27	AMC378821	13	6N	15W
NORTHWEST YUMA #28	AMC378822	13	6N	15W
NORTHWEST YUMA #29	AMC378823	13	6N	15W
NORTHWEST YUMA #30	AMC378824	13	6N	15W
NORTHWEST YUMA #31	AMC378825	13	6N	15W
NORTHWEST YUMA #32	AMC378826	13	6N	15W
NORTHWEST YUMA #33	AMC378827	13	6N	15W
NORTHWEST YUMA #34	AMC378828	13	6N	15W
NORTHWEST YUMA #35	AMC378829	24	6N	15W
NORTHWEST YUMA #36	AMC378830	24	6N	15W
NORTHWEST YUMA #37	AMC378831	19	6N	14W
NORTHWEST YUMA #38	AMC378832	19	6N	14W
NORTHWEST YUMA #39	AMC378833	18	6N	14W
NORTHWEST YUMA #40	AMC378834	18	6N	14W
NORTHWEST YUMA #41	AMC378835	18	6N	14W
NORTHWEST YUMA #42	AMC378836	18	6N	14W
Subtotal: 42				
SE YUMA				
SE YUMA #1	AMC378837	36	6N	15W
SE YUMA #18	AMC378854	36	6N	15W
SE YUMA #19	AMC378855	31	6N	14W
SE YUMA #20	AMC378856	31	6N	14W
SE YUMA #21	AMC378857	31	6N	14W
SE YUMA #22	AMC378858	31	6N	14W
SE YUMA #23	AMC378859	31	6N	14W
SE YUMA #24	AMC378860	31	6N	14W
SE YUMA #25	AMC378861	31	6N	14W
SE YUMA #26	AMC378862	31	6N	14W
SE YUMA #27	AMC378863	31	6N	14W
SE YUMA #28	AMC378864	31	6N	14W
SE YUMA #29	AMC378865	31	6N	14W

RECEIVED
 BLM
 ARIZONA
 STATE
 2011
 05
 12
 A

SE YUMA #30	AMC378866	31	6N	14W
SE YUMA #31	AMC378867	31	6N	14W
SE YUMA #32	AMC378868	31	6N	14W
SE YUMA #33	AMC378869	31	6N	14W
SE YUMA #34	AMC378870	31	6N	14W
SE YUMA #35	AMC378871	31	6N	14W
SE YUMA #36	AMC378872	31	6N	14W
SE YUMA #37	AMC378873	31	6N	14W
SE YUMA #38	AMC378874	31	6N	14W
SE YUMA #39	AMC378875	31	6N	14W
SE YUMA #40	AMC378876	31	6N	14W
SE YUMA #41	AMC378877	31	6N	14W
SE YUMA #42	AMC378878	31	6N	14W
SE YUMA #43	AMC378879	31	6N	14W
SE YUMA #44	AMC378880	31	6N	14W
SE YUMA #45	AMC378881	31	6N	14W
SE YUMA #46	AMC378882	32	6N	14W
SE YUMA #47	AMC378883	32	6N	14W
SE YUMA #48	AMC378884	32	6N	14W
SE YUMA #49	AMC378885	32	6N	14W
SE YUMA #50	AMC378886	32	6N	14W
SE YUMA #51	AMC378887	32	6N	14W
SE YUMA #52	AMC378888	32	6N	14W
SE YUMA #53	AMC378889	32	6N	14W
SE YUMA #54	AMC378890	32	6N	14W
SE YUMA #55	AMC378891	32	6N	14W
SE YUMA #56	AMC378892	32	6N	14W
SE YUMA #57	AMC378893	32	6N	14W
SE YUMA #58	AMC378894	32	6N	14W
SE YUMA #59	AMC378895	32	6N	14W
SE YUMA #60	AMC378896	32	6N	14W
SE YUMA #61	AMC378897	32	6N	14W
SE YUMA #62	AMC378898	32	6N	14W
SE YUMA #63	AMC378899	32	6N	14W
SE YUMA #64	AMC378900	32	6N	14W
SE YUMA #65	AMC378901	32	6N	14W
SE YUMA #66	AMC378902	32	6N	14W
SE YUMA #67	AMC378903	32	6N	14W
SE YUMA #68	AMC378904	32	6N	14W
SE YUMA #69	AMC378905	29	6N	14W

RECEIVED
 2011 AUG 12 A
 11:19

SE YUMA #70	AMC378906	29	6N	14W
SE YUMA #71	AMC378907	29	6N	14W
SE YUMA #72	AMC378908	29	6N	14W
SE YUMA #73	AMC378909	29	6N	14W
SE YUMA #74	AMC378910	29	6N	14W
SE YUMA #75	AMC378911	29	6N	14W
SE YUMA #76	AMC378912	20	6N	14W
SE YUMA #77	AMC378913	20	6N	14W
SE YUMA #78	AMC378914	20	6N	14W
SE YUMA #79	AMC378915	32	6N	14W
SE YUMA #80	AMC378916	32	6N	14W
SE YUMA #81	AMC378917	32	6N	14W
SE YUMA #82	AMC378918	32	6N	14W
SE YUMA #83	AMC378919	32	6N	14W
SE YUMA #84	AMC378920	29	6N	14W
SE YUMA #85	AMC378921	29	6N	14W
SE YUMA #86	AMC378922	29	6N	14W
SE YUMA #87	AMC378923	29	6N	14W
SE YUMA #88	AMC378924	29	6N	14W
SE YUMA #89	AMC378925	29	6N	14W
SE YUMA #90	AMC378926	29	6N	14W
SE YUMA #91	AMC378927	29	6N	14W
SE YUMA #92	AMC378928	20	6N	14W
SE YUMA #93	AMC378929	20	6N	14W
SE YUMA #94	AMC378930	28	6N	14W
SE YUMA #95	AMC378931	28	6N	14W
SE YUMA #96	AMC378932	28	6N	14W
SE YUMA #97	AMC378933	28	6N	14W
SE YUMA #98	AMC378934	28	6N	14W
SE YUMA #99	AMC378935	28	6N	14W
SE YUMA #100	AMC378936	28	6N	14W
SE YUMA #101	AMC378937	28	6N	14W
SE YUMA #102	AMC378938	32	6N	14W
SE YUMA #103	AMC378939	32	6N	14W
SE YUMA #104	AMC378940	28	6N	14W
SE YUMA #105	AMC378941	33	6N	14W
SE YUMA #106	AMC378942	33	6N	14W
SE YUMA #107	AMC378943	33	6N	14W
SE YUMA #108	AMC378944	33	6N	14W
SE YUMA #109	AMC378945	28	6N	14W

SE YUMA #110	AMC378946	33	6N	14W
SE YUMA #111	AMC378947	33	6N	14W
SE YUMA #112	AMC378948	33	6N	14W
SE YUMA #113	AMC378949	33	6N	14W
Subtotal: 97				
Grand Total: 320 mining claims				

RECEIVED
BLMAZ STATE OFFICE
2011 AUG 12 A 7:49
PHOENIX, ARIZONA



Neil A. Cox
Chairman and CFO

Phone: 303-684-6644
neilcox@raregreen.com
www.raregreen.com

Cell: 303-880-4177
5380 Highlands Drive
Longmont, CO 80503

August 10, 2011

Bureau of Land Management

Arizona State Office

One North Central Avenue

Suite 800

Phoenix, AZ 85004-4427

Via fedex air bill number: 8768 8686 3607

Payment of Maintenance Fees

RECEIVED
BLM AZ STATE OFFICE
2011 AUG 12 A 7 48
PHOENIX, ARIZONA

Dear Gentlemen:

We are submitting for filing the 2011-2012 maintenance fees for 320 claims owned by Merrill Palmer (see list attached) with Chase cashier's check number 9493001983. Please return the materials with the BLM "filed" stamp to the undersigned at the address on this letterhead.

Thanks.

Neil A. Cox

303-684-6644

00002
00028

FedEx Express NEW Package US Airbill

FedEx Tracking Number: 8768 8686 3607

Form ID No. 0215

Recipient's Copy

fedex.com 1800.GoFedEx 1800.463.3339

RECIPIENT: PEEL HERE

1 From This portion can be removed for Recipient's records.

Date 8/10/11 FedEx Tracking Number 876886863607

Sender's Name Neal Cox Phone 303 684-6644

Company RARE GREEN INC

Address 5390 HIGHLANDS DR Dept./Floor/Suite/Room

City LONGMONT State CO ZIP 80503-8013

2 Your Internal Billing Reference

3 To Recipient's Name

Company BEM/Arizona State Office Phone 602 417 9329

Address 0100 North Central Avenue HOLD Weekday
FedEx location address REQUIRED. NOT available for FedEx First Overnight.
We cannot deliver to P.O. boxes or P.O. ZIP codes. Dept./Floor/Suite/Room

Address #900 HOLD Saturday
FedEx location address REQUIRED. Available ONLY for FedEx Priority Overnight and FedEx 2Day to select locations.
Use this line for the HOLD location address or for continuation of your shipping address.

City Phoenix State AZ ZIP 85004

Pay: 4427 0440310556



8768 8686 3607

4 Express Package Service

NOTE: Service order has changed. Please select carefully.

Next Business Day	2 or 3 Business Days
<input type="checkbox"/> FedEx First Overnight Earliest next business morning delivery to select locations. Friday shipments will be delivered on Monday unless SATURDAY Delivery is selected.	<input type="checkbox"/> NEW FedEx 2Day A.M. Second business morning.* Saturday Delivery NOT available.
<input checked="" type="checkbox"/> FedEx Priority Overnight Next business morning.* Friday shipments will be delivered on Monday unless SATURDAY Delivery is selected.	<input type="checkbox"/> FedEx 2Day Second business afternoon.* Thursday shipments will be delivered on Monday unless SATURDAY Delivery is selected.
<input type="checkbox"/> FedEx Standard Overnight Next business afternoon.* Saturday Delivery NOT available.	<input type="checkbox"/> FedEx Express Saver Third business day.* Saturday Delivery NOT available.

5 Packaging

*Declared value limit \$500.

FedEx Envelope*
 FedEx Pak*
 FedEx Box
 FedEx Tube
 Other

6 Special Handling and Delivery Signature Options

SATURDAY Delivery
NOT available for FedEx Standard Overnight, FedEx 2Day A.M., or FedEx Express Saver.

No Signature Required
Package may be left without obtaining a signature for delivery.

Direct Signature
Someone at recipient's address may sign for delivery. Fee applies.

Indirect Signature
If no one is available at recipient's address, someone at a neighboring address may sign for delivery. For residential deliveries only. Fee applies.

Does this shipment contain dangerous goods?
One box must be checked.

No
 Yes As per attached Shipper's Declaration.
 Yes Shipper's Declaration not required.
 Dry Ice Dry Ice, 5 UN 1845 x kg

Dangerous goods (including dry ice) cannot be shipped in FedEx packaging or placed in a FedEx Express Drop Box. Cargo Aircraft Only

7 Payment Bill to:

Enter FedEx Acct. No. or Credit Card No. below. Obtain recip. Acct. No.

Sender Acct. No. In Section (will be billed)
 Recipient
 Third Party
 Credit Card
 Cash/Check

Total Packages Total Weight Credit Card Auth.

lbs.

*Our liability is limited to \$100 unless you declare a higher value. See the current FedEx Services Guide for details.



fedex.com 1800.GoFedEx 1800.463.3339

00002
00028

FedEx Express NEW Package US Airbill

FedEx Tracking Number 8768 8686 3607

Recipient's Copy

1 From This portion can be removed for Recipient's records. FedEx Tracking Number 876886863607

Date 8/10/11

Sender's Name Neil Cox Phone 303 684-6444

Company RARE GREEN INC

Address 5380 HIGHLANDS DR Dept./Floor/Suite/Room

City LONGMONT State CO ZIP 80503-8013

2 Your Internal Billing Reference

3 To Recipient's Name Phone 602 417 9528


Company BEM/Arizona State Office

Address ONE North Central Avenue Dept./Floor/Suite/Room

Address # 900

City PHOENIX State AZ ZIP 85004

Payee 4427 0440310556



8768 8686 3607

4 Express Package Service *To most locations. NOTE: Service order has changed. Please select carefully. Packages up to 150 lbs. For packages over 150 lbs. use the new FedEx Express Freight US Airbill.

Next Business Day	2 or 3 Business Days
<input type="checkbox"/> FedEx First Overnight Earliest next business morning delivery to select locations. Friday shipments will be delivered on Monday unless SATURDAY Delivery is selected.	<input type="checkbox"/> NEW FedEx 2Day A.M. Second business morning.* Saturday Delivery NOT available.
<input checked="" type="checkbox"/> FedEx Priority Overnight Next business morning.* Friday shipments will be delivered on Monday unless SATURDAY Delivery is selected.	<input type="checkbox"/> FedEx 2Day Second business afternoon.* Thursday shipments will be delivered on Monday unless SATURDAY Delivery is selected.
<input type="checkbox"/> FedEx Standard Overnight Next business afternoon.* Saturday Delivery NOT available.	<input type="checkbox"/> FedEx Express Saver Third business day.* Saturday Delivery NOT available.

5 Packaging *Declared value limit \$500.

FedEx Envelope* FedEx Pak* FedEx Box FedEx Tube Other

6 Special Handling and Delivery Signature Options

SATURDAY Delivery
NOT available for FedEx Standard Overnight, FedEx 2Day A.M., or FedEx Express Saver.

No Signature Required
Package may be left without obtaining a signature for delivery.

Direct Signature
Someone at recipient's address may sign for delivery. Fee applies.

Indirect Signature
If no one is available at recipient's address, someone at a neighboring address may sign for delivery. For residential deliveries only. Fee applies.

Does this shipment contain dangerous goods?
One box must be checked.

No Yes As per attached Shipper's Declaration. Yes Shipper's Declaration not required. Dry Ice Dry ice, 3, UN 1845 _____ x _____ kg

Dangerous goods (including dry ice) cannot be shipped in FedEx packaging or placed in a FedEx Express Drop Box. Cargo Aircraft Only

7 Payment Bill to:

Enter FedEx Acct. No. or Credit Card No. below. Obtain recip. Acct. No.

Sender Acct. No. in Section will be billed. Recipient Third Party Credit Card Cash/Check

Total Packages Total Weight Credit Card Auth.

*Our liability is limited to \$100 unless you declare a higher value. See the current FedEx Service Guide for details.



fedex.com 1.800.GoFedEx 1.800.463.3339

RECIPIENT: PEEL HERE

fedex.com 1.800.GoFedEx 1.800.463.3339


Customer: This service area is provided for your internal use and convenience. Service must be marked on airbill.

FedEx Service:

FedEx
TRK# 8768 8686 3607
0215

THU - 11 AUG A1
PRIORITY OVERNIGHT
ISR
85004
AZ-US
PHX

XH ZSYA



Emp# 793628 18AUG11 FWA 60FC1/EEZ/FS4

RT 275 2 B
FZ 3607
08-11

FedEx Envelope

00002

00028

FedEx NEW Package
Express US Airbill
FedEx Tracking Number 8768 8686 3607

1 From This portion can be removed for Recipient's records.

Date 8/10/11 FedEx Tracking Number 876886863607

Sender's Name Neil Cox Phone 303 684-6640

Company RARE GREEN INC

Address 5380 HIGHLANDS DR

City LOUISMONT State CO ZIP 80503-8012

2 Your Internal Billing Reference

3 To Recipient's Name Phone 602 417 9528

Company BLM/Arizona State Office

Address ONE North Central Avenue

Address #800

City PHOENIX State AZ ZIP 85004

Pay 4427 0440310556



8768 8686 3607

Recipient's Copy

4 Express Package Service

Next Business Day

FedEx First Overnight

FedEx Priority Overnight

FedEx Standard Overnight

2 or 3 Business Days

NEW FedEx 2Day A.M.

FedEx 2Day

FedEx Express Saver

5 Packaging

FedEx Envelope

FedEx Pak

FedEx Box

FedEx Tube

Other

6 Special Handling and Delivery Signature Options

SATURDAY Delivery

No Signature Required

Direct Signature

Indirect Signature

Does this shipment contain dangerous goods?

No

Yes

Yes

Dry Ice

Cargo Aircraft Only

7 Payment BNF ac:

Sender

Recipient

Third Party

Credit Card

Cash/Check

Total Packages Total Weight

Chain recpt. Acct. No.

DUPLICATE

311

Insert airbill here

fedex.com 1800.GoFedEx 1800.463.3339

fedex.com 1800.GoFedEx 1800.463.3339

Emp# 793628 18AUG11 FWA 60FC1/EEZ/FS4

United States Department of the Interior
 Bureau of Land Management
 LANDS/RECREATION & PLANNING
 ONE N CENTRAL AVE
 PHOENIX, AZ 85004 -2203
 Phone: 602-417-9200

Receipt

No:

2403472

Transaction #: 2478708	
Date of Transaction: 08/12/2011	
CUSTOMER:	
RARE GREEN INC 5380 HIGHLANDS DR LONGMONT, CO 80503-8013 US	

LINE #	QTY	DESCRIPTION	REMARKS	UNIT PRICE	TOTAL
1	1.00	LOCATABLE MINERALS / MINING CLAIMS-NOT NEW-UNADJUD, ONE AUTH NO. ONLY / MINING CLAIM MONEY RECEIVED CASES: AMC349474/\$44800.00	MAINT 2012/320	- n/a -	44800.00
TOTAL:					\$44,800.00

PAYMENT INFORMATION					
1	AMOUNT:	44800.00	POSTMARKED:	08/10/2011	
	TYPE:	CHECK	RECEIVED:	08/12/2011	
	CHECK NO:	9493001983			
	NAME:	RARE GREEN INC 5380 HIGHLANDS DR LONGMONT CO 80503-8013 US			

REMARKS

This receipt was generated by the automated BLM Collections and Billing System and is a paper representation of a portion of the official electronic record contained therein.

UNITED STATES
DEPARTMENT OF THE INTERIOR
BUREAU OF LAND MANAGEMENT

65

Amc 349474

FORM APPROVED
OMB NO. 1004-0114
Expires: August 31, 2013

MAINTENANCE FEE WAIVER CERTIFICATION

SEE INSTRUCTIONS ON PAGE 2

1. This small miner waiver is filed for the assessment year beginning on September 1, 2011 and ending on September 1, 2012.
2. The undersigned and all related parties owned ten or fewer mining claims, mill, or tunnel sites located and maintained on Federal lands in the United States of America on September 1, 2011.
3. The undersigned have performed the assessment work required by law for each mining claim listed prior to filing this waiver and understand that by filing this form, an affidavit of assessment work must be recorded by the December 30th following the filing of this waiver.
4. The undersigned understand that if the assessment work obligation has not yet come due under 30 U.S.C. 28 (for those claims in their first assessment year only), a notice of intent to hold reciting this condition must be recorded by the December 30th following the filing of this waiver.
5. The undersigned understand that mill and tunnel sites may also be listed upon this waiver and be waived from payment of the maintenance fee, and that a notice of intent to hold for these sites is required to be recorded by the December 30th immediately following the filing of this waiver.
6. The undersigned understand and acknowledge that pursuant to 43 U.S.C. 1212 and 18 U.S.C. 1001, the filing or recording of a false, fictitious, or fraudulent document with the Bureau of Land Management may result in a fine of up to \$250,000, a prison term not to exceed five years, or both.
7. The mining claims, mill or tunnel sites for which this waiver from payment of the maintenance fees is requested are:

CLAIM OR SITE NAME	BLM RECORDATION SERIAL NUMBER
✓ 1. Four or More #1	AMC 349474
✓ 2. Four or More #2	AMC 349475
✓ 3. Four or More #3	AMC 349476
✓ 4. Four or More #4	AMC 349477
✓ 5. Four or More #5	AMC 349478
✓ 6. Four or More #6	AMC 349479
7.	
8.	
9.	
10.	

RECEIVED
BLM ARIZONA STATE OFFICE
2011 JUN 29 P 2:14
PHOENIX, ARIZONA

The owner(s) (claimants) of the above mining claims and sites are:

Robert J. Fiddes

(Owner's Name - Please Print)

(Owner's Signature)

12754 E. 37th Place

(Street or P.O. Box)

Yuma

AZ

85367

(City)

(State)

(Zip Code)

Candace S. fiddes

(Owner's Name - Please Print)

(Owner's Signature)

12754 E. 37th Place

(Street or P.O. Box)

Yuma

AZ

85367

(City)

(State)

(Zip Code)

(Owner's Name - Please Print)

(Owner's Signature)

(Street or P.O. Box)

(City)

(State)

(Zip Code)

(Continued on page 2)

JUL 1 2011 Cm

C. Hedges
12754 E. 37TH PL
YUMA, AZ

RECEIVED
BLM AZ STATE OFFICE
85367
JUN 29 PM 2:21
PHOENIX, ARIZONA

BLM
ONE NORTH CENTRAL AVE
SUITE 800
PHOENIX, AZ 85004



United States Department of the Interior
 Bureau of Land Management
 LANDS/RECREATION & PLANNING
 ONE N CENTRAL AVE
 PHOENIX, AZ 85004 -2203
 Phone:

AMC 349474

Receipt

No:

2211567

Transaction #: 2281669		ENTERED INTO COMPUTER <i>11-3-10 AT</i>
Date of Transaction: 09/08/2010		
CUSTOMER:		
ROBERT FIDDES 12754 E 37TH PL YUMA, AZ 85367-5933 US		

LINE #	QTY	DESCRIPTION	REMARKS	UNIT PRICE	TOTAL
1	1.00	LOCATABLE MINERALS / MINING CLAIMS-NOT NEW-UNADJUD, ONE AUTH NO. ONLY / MINING CLAIM MONEY RECEIVED CASES: AMC349474/\$30.00	POL 2010/6	- n/a -	30.00
2	1.00	IAC PRODUCTS / SERVICE/ADMIN CHARGES / MAILING COSTS / POSTAGE		2.00	2.00
TOTAL:					\$32.00

PAYMENT INFORMATION				
1	AMOUNT:	32.00	POSTMARKED:	N/A
	TYPE:	CHECK	RECEIVED:	09/08/2010
	CHECK NO:	2941		
	NAME:	FIDDES, ROBERT 12754 E 37TH PL YUMA AZ 85367-5933 US		

REMARKS

POL IS NOT NOTARIZED AND CLAIMANT IS \$30 SHORT

This receipt was generated by the automated BLM Collections and Billing System and is electronic record contained therein.

PHOENIX, ARIZONA
 2010 OCT 20 A 8:01
 BLM AZ STATE OFFICE
 RECEIVED

ENTERED INTO COMPUTER
11-3-10 cm

Fed
 Notarized
 only paid
 1/2 my
 mistake

When Recorded Return Document to:

C Fiddel
12754 E 37TH PL
YUMA AZ 85362

Check here is this is a change of address.

Telephone: 928-305-1043

E-mail address: _____

TIMELY FILED

AFFIDAVIT OF PERFORMANCE OF ANNUAL WORK

1. State of Arizona, County of LA PAZ ss:

2. I (Name) CANDY S FIDDEL (POB)

3. Reside at (Address) 12754 E 37TH PLACE

City YUMA County YUMA

State AZ Zip 85367 being duly sworn, depose and say that I am a citizen of the United States, more than eighteen years of age, and that all of the facts set forth in this affidavit, subject to the provisions and penalties of 18 U.S.C. 1001 pertaining to the filing of false, fictitious, or fraudulent statements with the United States, are true and correct according to the best of my knowledge, information and belief.

4. Owner's name and address (If not shown in Items 1-3 above). _____

5. That I am personally acquainted with the mining claim(s). The work and improvements were made by and at the expense of the owner(s) of said claim(s). Said contiguous group of claims, listed on this document, are situated in the

(optional) Mining District; LA PAZ County, Arizona.

Line No.	AMC NUMBER	CLAIM/SITE NAME	COUNTY RECORDER DATA (If available)	TWP	RNG	SEC
1	349474	Four or More #1		T6N	R14W	30
2	349475	Four or More #2		T6N	R14W	30
3	349476	Four or More #3		T6N	R14W	30
4	349477	Four or More #4		T6N	R14W	29
5	349478	Four or More #5		T6N	R14W	30
6	349479	Four or More #6		T6N	R14W	19, 20, 29, 30

see attached A+B

AFFIDAVIT OF PERFORMANCE OF ANNUAL WORK - page 2

BLM Date Stamp	2010 SEP - 2 A	RECEIVED BLM AZ STATE OFFICE PHOENIX, ARIZONA
	9:01	RECEIVED BLM AZ STATE OFFICE PHOENIX, ARIZONA
	2010 OCT 20 A 8:00	RECEIVED BLM AZ STATE OFFICE PHOENIX, ARIZONA

7				
8				
9				
10				

6. That between the dates starting at 12 o'clock noon on September 1, 20 09 and ending at 12 o'clock noon on September 1, 2010 at least \$ 2000.00 dollars worth of work and improvements were done and performed upon said claim(s) or upon one or more of a contiguous group of claims for the benefit of all, wholly or partly outside of a contiguous group of claims for the benefit of all, not including the location work.

7. That the following persons were employed to perform the work and improvements described herein: CANDY & BOB FROES, Merrill & Penny Palmer

8. That the work and improvements performed were: stakes, clean up, road improvements, well & core

9. Dated: 12/21/09 Signature: CANDY FROES CANDY FROES

SUBSCRIBED AND SWORN TO before me, a Notary Public, this _____ day of _____ 20____

By: _____

Notary Public _____

My Commission Expires _____

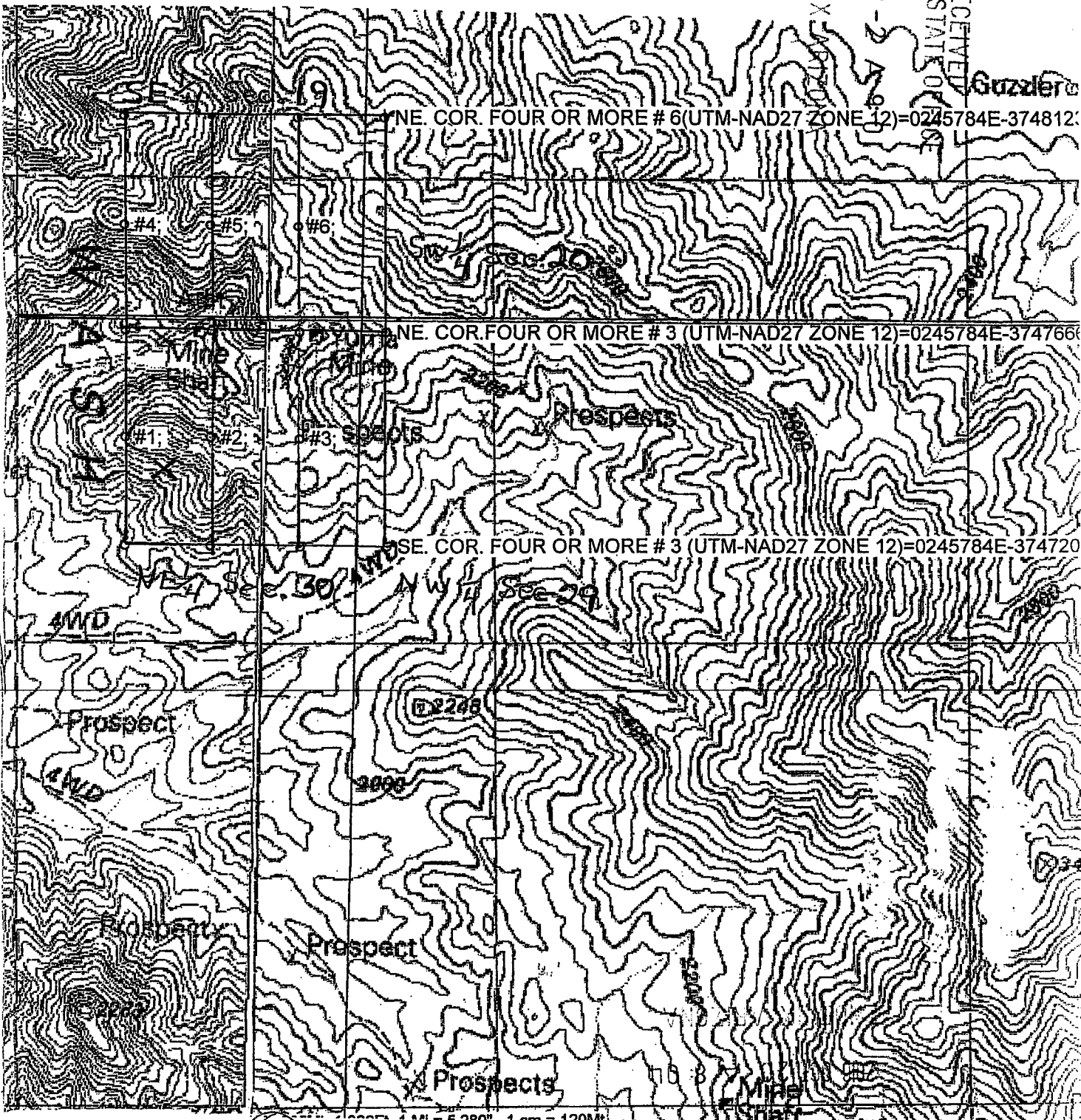
Bureau of Land Management
Arizona State Office
www.az.blm.gov

No. of Claims:	<u>6</u>	x \$10 =	<u>60</u>
Check No.:	<u>2941</u>	Init.	<u>JMC</u>
Receipt No.:	<u>2211567</u>		
For BLM Use Only	<u>2233117</u>	Short #	<u>30</u>

H

RECEIVED
BLM AZ STATE OFFICE
2010 SEP - 2 1 9 09
PHOENIX 30120

Grzder



[Handwritten signatures]

RECEIVED
BLM AZ STATE OFFICE

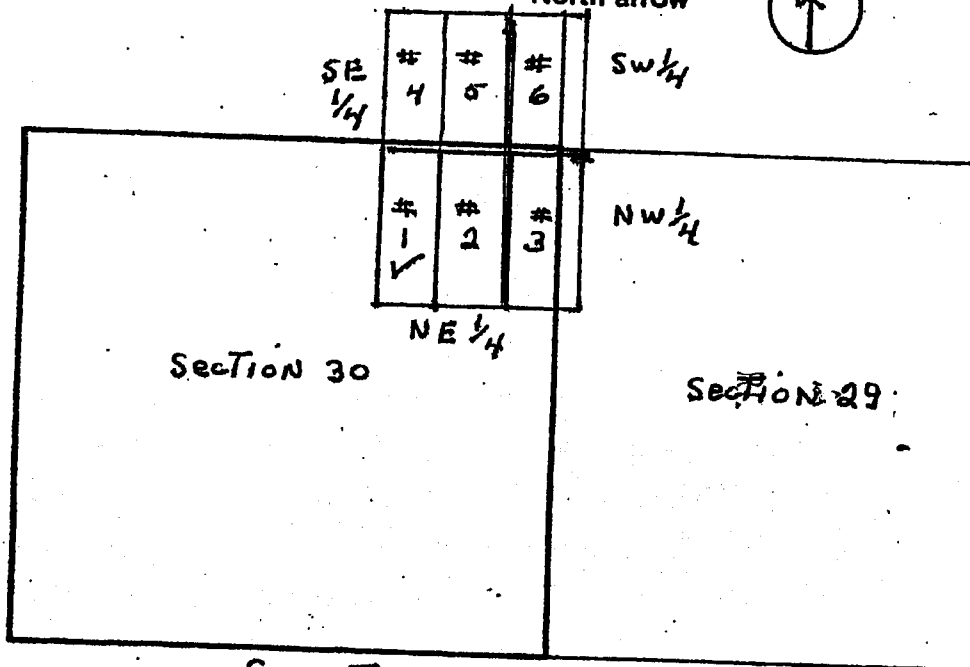
MAP

SECTION 19

SECTION 20

One inch = Two thousand feet

North arrow




SECTION 30

SECTION 29

See Topo MAP Pg-3

Section 30 Township T6N Range R14W G & SRB & M

Date 20 OCT 08


Signature

RECEIVED
BLM AZ STATE OFFICE
2010 SEP - 2 A 9: 01
PHOENIX, ARIZONA

RECEIVED
BLM AZ STATE OFFICE
2010 OCT 20 A 8: 04
PHOENIX, ARIZONA

United States Department of the Interior

Bureau of Land Management

LANDS/RECREATION & PLANNING

ONE N CENTRAL AVE
PHOENIX, AZ 85004 -2203

Phone:

Receipt

No:

2233117

Transaction #: 2303771	ENTERED INTO COMPUTER <i>11-2-10 AT</i>
Date of Transaction: 10/20/2010	
CUSTOMER: <i>2</i>	
ROBERT FIDDES 12754 E 37TH PL YUMA, AZ 85367-5933 US	

LINE #	QTY	DESCRIPTION	REMARKS	UNIT PRICE	TOTAL
1	1.00	LOCATABLE MINERALS / MINING CLAIMS-NOT NEW-UNADJUD, ONE AUTH NO. ONLY / MINING CLAIM MONEY RECEIVED CASES: AMC349474/\$30.00	POL 2010/6	- n/a -	30.00
2	1.00	IAC PRODUCTS / SERVICE/ADMIN CHARGES / MAILING COSTS / POSTAGE		2.00	2.00
TOTAL:					\$32.00

PAYMENT INFORMATION					
1	AMOUNT:	32.00	POSTMARKED:	10/18/2010	
	TYPE:	CHECK	RECEIVED:	10/20/2010	
	CHECK NO:	2947			
	NAME:	FIDDES, ROBERT 12754 E 37TH PL YUMA AZ 85367-5933 US			

REMARKS
RECEIVED ADDITIONAL MONIES FOR POL'S TO TOTAL \$60/POL STILL NOT NOTARIZED

This receipt was generated by the automated BLM Collections and Billing System and is a paper representation of a portion of the official electronic record contained therein.

Requested By: CANDY FIDDEL
SHELLY D BAKER, RECORDER
OFFICIAL RECORDS OF LA PAZ COUNTY, AZ
08-31-2010 11:56 AM Recording Fee \$19.00

When Recorded Return Document to:

C Fiddel
12754 E 37TH PL
YUMA AZ 85367

Amc 349474

Check here is this is a change of address.

Telephone: 928-305-1043

E-mail address: _____

TIMELY FILED

AFFIDAVIT OF PERFORMANCE OF ANNUAL WORK

- 1. State of Arizona, County of LA PAZ ss:
- 2. I (Name) CANDY S FIDDEL (PROB)
- 3. Reside at (Address) 12754 E 37TH PLACE

RECEIVED
BLM AZ STATE OFFICE
2010 SEP -2 A. 9: 01
PHOENIX, ARIZONA
BLM
Date
Stamp

City YUMA County YUMA

State AZ zip 85367 being duly sworn, depose and say that I am a citizen of the United States, more than eighteen years of age, and that all of the facts set forth in this affidavit, subject to the provisions and penalties of 18 U.S.C. 1001 pertaining to the filing of false, fictitious, or fraudulent statements with the United States, are true and correct according to the best of my knowledge, information and belief.

4. Owner's name and address (If not shown in Items 1-3 above), _____

5. That I am personally acquainted with the mining claim(s). The work and improvements were made by and at the expense of the owner(s) of said claim(s). Said contiguous group of claims, listed on this document, are situated in the

(optional) Mining District; LA PAZ County, Arizona.

Line No.	AMC NUMBER	CLAIM/SITE NAME	COUNTY RECORDER DATA (If available)	TWP	RNG	SEC
1	349474	Four or More #1		T6N	R14W	30
2	349475	Four or More #2		T6N	R14W	30
3	349476	Four or More #3		T6N T6N	R14W R14W	30 29
4	349477	Four or More #4		T6N T6N	R14W R14W	30 19
5	349478	Four or More #5		T6N T6N	R14W R14W	30 19
6	349479	Four or More #6		T6N	R14W	19, 20 29, 30

See attached A+B

Entered first 3
No fees for others 3
Fees received AT 9/22/10 AT

ENTERED INTO COMPUTER

AFFIDAVIT OF PERFORMANCE OF ANNUAL WORK – page 2

RECEIVED
BLM AZ STATE OFFICE
2010 SEP - 2 A 9 01
PHOENIX, ARIZONA
BLM
Date
Stamp

7					
8					
9					
10					

6. That between the dates starting at 12 o'clock noon on September 1, 20 09 and ending at 12 o'clock noon on September 1, 2010 at least \$ 2000.00 dollars worth of work and improvements were done and performed upon said claim(s) or upon one or more of a contiguous group of claims for the benefit of all, wholly or partly outside of a contiguous group of claims for the benefit of all, not including the location work.

7. That the following persons were employed to perform the work and improvements described herein: CAROL & BOB FROES, Merrill & Penny Palmer

8. That the work and improvements performed were: stakes, clean up, road improvements, drill & core

9. Dated: 10/21/09 Signature: CAROL FROES CAROL FROES

SUBSCRIBED AND SWORN TO before me, a Notary Public, this _____ day of _____ 20____

By: _____

Notary Public _____

My Commission Expires _____

Bureau of Land Management
Arizona State Office
www.az.blm.gov

No. of Claims: 6 x \$10 = 60
Check No.: 2941 Init. JMC
Receipt No.: 2211567
For BLM Use Only Short #30

#

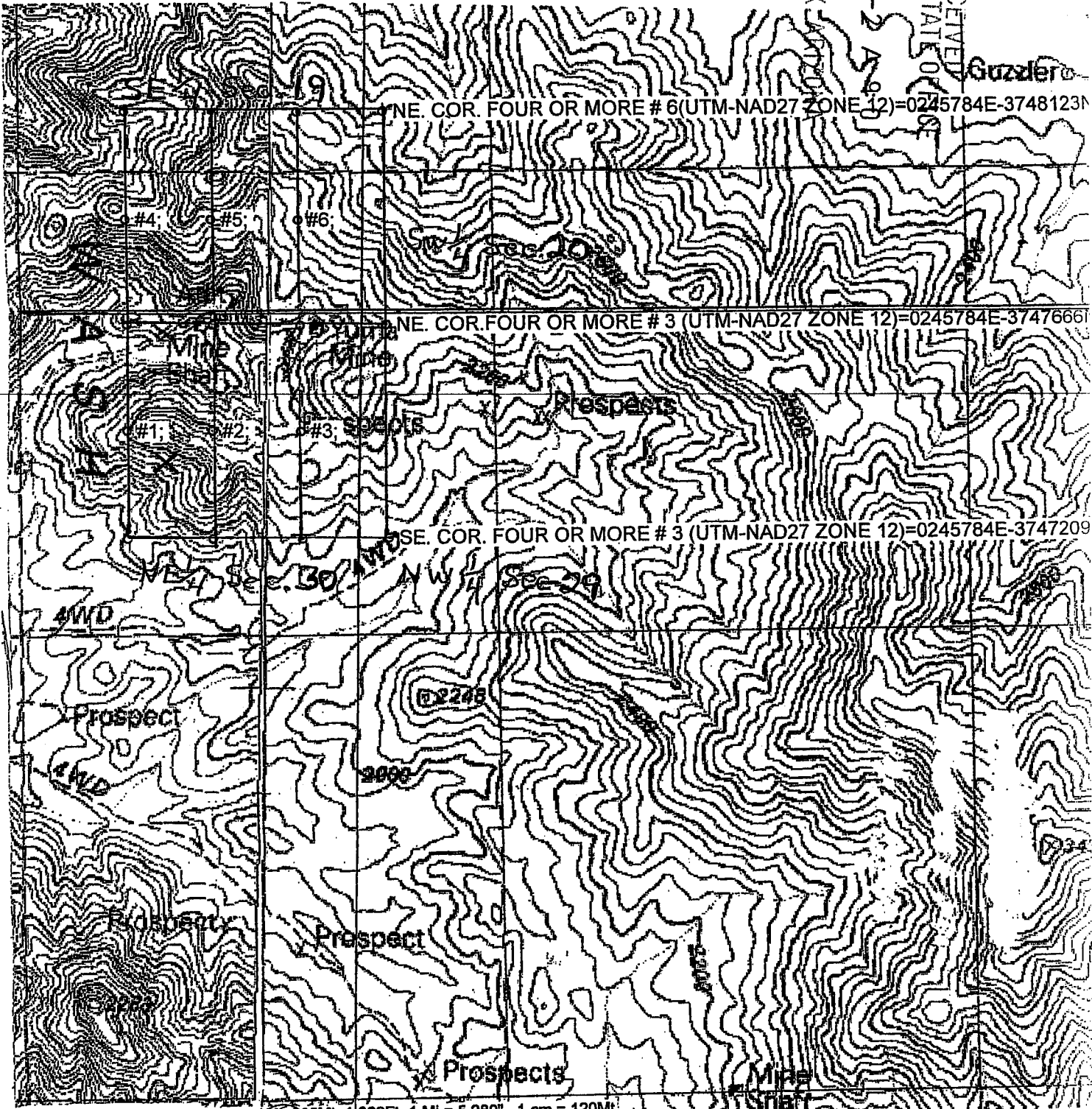
PHOENIX

200 SEP - 2 2010

RECEIVED
BLM AZ STATE OFFICE

Guzzler

NE. COR. FOUR OR MORE # 6 (UTM-NAD27 ZONE 12) = 0245784E-3748123N



Handwritten signatures and initials.

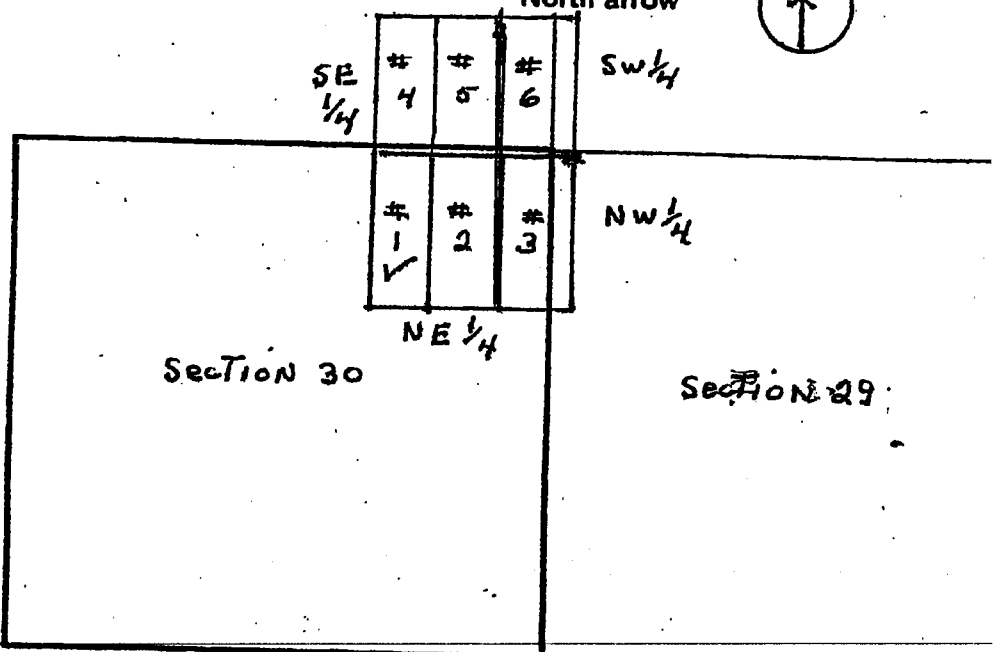
MAP

SECTION 19

SECTION 20

One inch = Two thousand feet

North arrow



SECTION 30

SECTION 29

See Topo MAP P9-3

Section 30 Township T6N Range R14W G & SRB & M

Date 20 OCT 08

Signature

RECEIVED
BLM AZ STATE OFFICE
2010 SEP - 2 A 9: 01
PHOENIX, ARIZONA

United States Department of the Interior

Bureau of Land Management

LANDS/RECREATION & PLANNING

ONE N CENTRAL AVE

PHOENIX, AZ 85004 -2203

Phone:

Receipt

No:

2211567

Transaction #: 2281669	
Date of Transaction: 09/08/2010	
CUSTOMER:	
ROBERT FIDDES 12754 E 37TH PL YUMA, AZ 85367-5933 US	

LINE #	QTY	DESCRIPTION	REMARKS	UNIT PRICE	TOTAL
1	1.00	LOCATABLE MINERALS / MINING CLAIMS-NOT NEW-UNADJUD, ONE AUTH NO. ONLY / MINING CLAIM MONEY RECEIVED CASES: AMC349474/\$30.00	POL 2010/6	- n/a -	30.00
2	1.00	IAC PRODUCTS / SERVICE/ADMIN CHARGES / MAILING COSTS / POSTAGE		2.00	2.00
TOTAL:					\$32.00

PAYMENT INFORMATION			
1	AMOUNT:	32.00	POSTMARKED: N/A
	TYPE:	CHECK	RECEIVED: 09/08/2010
	CHECK NO:	2941	
	NAME:	FIDDES, ROBERT 12754 E 37TH PL YUMA AZ 85367-5933 US	

REMARKS
POL IS NOT NOTARIZED AND CLAIMANT IS \$30 SHORT

This receipt was generated by the automated BLM Collections and Billing System and is a paper representation of a portion of the official electronic record contained therein.

United States Department of the Interior
Bureau of Land Management
 LANDS/RECREATION & PLANNING
 ONE N CENTRAL AVE
 PHOENIX, AZ 85004 -2203
 Phone:

Receipt

No: 2233117

Transaction #: 2303771	
Date of Transaction: 10/20/2010	
CUSTOMER:	
ROBERT FIDDES 12754 E 37TH PL YUMA, AZ 85367-5933 US	

LINE #	QTY	DESCRIPTION	REMARKS	UNIT PRICE	TOTAL
1	1.00	LOCATABLE MINERALS / MINING CLAIMS- NOT NEW-UNADJUD, ONE AUTH NO. ONLY / MINING CLAIM MONEY RECEIVED CASES: AMC349474/\$30.00	POL 2010/6	- n/a -	30.00
2	1.00	IAC PRODUCTS / SERVICE/ADMIN CHARGES / MAILING COSTS / POSTAGE		2.00	2.00
TOTAL:					\$32.00

PAYMENT INFORMATION			
1	AMOUNT:	32.00	POSTMARKED: 10/18/2010
	TYPE:	CHECK	RECEIVED: 10/20/2010
	CHECK NO:	2947	
	NAME:	FIDDES, ROBERT 12754 E 37TH PL YUMA AZ 85367-5933 US	

REMARKS
RECEIVED ADDITIONAL MONIES FOR POL'S TO TOTAL \$60/POL STILL NOT NOTARIZED

This receipt was generated by the automated BLM Collections and Billing System and is a paper representation of a portion of the official electronic record contained therein.

41

MAINTENANCE FEE WAIVER CERTIFICATION

SEE INSTRUCTIONS ON REVERSE

[Handwritten initials]

FORM APPROVED
OMB NO. 1004-0114
Expires: February 28, 2010

AMC 349474

1. This small miner waiver is filed for the assessment year beginning at noon on September 1, 2010 and ending at noon on September 1, 2011.
2. The undersigned and all related parties owned ten or fewer mining claims, mill, or tunnel sites located and maintained on Federal lands in the United States of America on September 1, 2010.
3. The undersigned have performed the assessment work **required by law** for each mining claim listed **prior to filing this waiver** and understand that by filing this form; an affidavit of assessment work **must** be recorded by the December 30th following the filing of this waiver.
4. The undersigned understand that if the assessment work obligation has not yet come due under 30 U.S.C. 28 (for those claims in their first assessment year only); a notice of intent to hold reciting this condition **must** be recorded by the December 30th following the filing of this waiver.
5. The undersigned understand that mill and tunnel sites may also be listed upon this waiver and be waived from payment of the maintenance fee; and that a notice of intent to hold for these sites is required to be recorded by the December 30th immediately following the filing of this waiver.
6. The undersigned understand and acknowledge that pursuant to 43 U.S.C. 1212 and 18 U.S.C. 1001; the filing or recording of a false, fictitious, or fraudulent document with the Bureau of Land Management may result in a fine of up to \$250,000, a prison term not to exceed five years, or both.
7. The mining claims, mill or tunnel sites for which this waiver from payment of the maintenance fees is requested are:

CLAIM OR SITE NAME	BLM RECORDATION SERIAL NUMBER
1. <u>FOUR OR MORE #1</u>	<u>AMC 349474</u>
2. <u>FOUR OR MORE #2</u>	<u>AMC 349475</u>
3. <u>FOUR OR MORE #3</u>	<u>AMC 349476</u>
4. <u>FOUR OR MORE #4</u>	<u>AMC 349477</u>
5. <u>FOUR OR MORE #5</u>	<u>AMC 349478</u>
6. <u>FOUR OR MORE #6</u>	<u>AMC 349479</u>
7.	
8.	
9.	
10.	

The owner(s) (claimants) of the above mining claims and sites are:

Robert J. Fiddes
(Owner's Name - Please Print)
12754 E. 37TH PLACE
(Street or P.O. Box)
YUMA AZ 85367
(City) (State) (Zip Code)

[Handwritten signature]

(Owner's Signature)

CANDACE S. FIDDES
(Owner's Name - Please Print)
12754 E. 37TH PLACE
(Street or P.O. Box)
YUMA AZ 85367
(City) (State) (Zip Code)

[Handwritten signature]

(Owner's Signature)

ENTERED INTO COMPUTER
MAY 20 2010

PB

(Owner's Name - Please Print)

(Street or P.O. Box)

(City) (State) (Zip Code)

(Owner's Signature)

RECEIVED
 BLM AZ STATE OFFICE
 PHOENIX, ARIZONA
 2010 MAY 14 P 2:25

When Recorded Return Document to:

C Fiddler
12754 E 37TH PL
YUMA, AZ 85362

Check here is this is a change of address.

Telephone: 928-305-1043

E-mail address: _____



AMC 349474

AFFIDAVIT OF PERFORMANCE OF ANNUAL WORK

1. State of Arizona, County of LA PAZ ss:

2. I (Name) CANDY S FIDDER (BOB)

3. Reside at (Address) 12754 E 37TH PLACE

City YUMA County YUMA

State AZ Zip 85367 being duly sworn, depose and say that I am a citizen of the United States, more than eighteen years of age, and that all of the facts set forth in this affidavit, subject to the provisions and penalties of 18 U.S.C. 1001 pertaining to the filing of false, fictitious, or fraudulent statements with the United States, are true and correct according to the best of my knowledge, information and belief.

4. Owner's name and address (If not shown in Items 1-3 above) _____

5. That I am personally acquainted with the mining claim(s). The work and improvements were made by and at the expense of the owner(s) of said claim(s). Said contiguous group of claims, listed on this document, are situated in the

_____ (optional) Mining District; LA PAZ County, Arizona.

Line No.	AMC NUMBER	CLAIM/SITE NAME	COUNTY RECORDER DATA (If available)	TWP	RNG	SEC
1	349474	FOUR OR MORE #1		T6N	R14W	30
2	349475	FOUR OR MORE #2		T6N	R14W	30
3	349476	FOUR OR MORE #3		T6N T6N	R14W R14W	30 29
4	349477	FOUR OR MORE #4		T6N T6N	R14W R14W	30 19
5	349478	FOUR OR MORE #5		T6N T6N	R14W R14W	30 19
6	349479	FOUR OR MORE #6		T6N	R14W	19, 20 29, 30

see attached A+B



previously entered 12/22/09

AFFIDAVIT OF PERFORMANCE OF ANNUAL WORK – page 2

BLM
Date
Stamp

7						
8						
9						
10						

6. That between the dates starting at 12 o'clock noon on September 1, 2008 and ending at 12 o'clock noon on September 1, 2009 at least \$ 0000.00 dollars worth of work and improvements were done and performed upon said claim(s) or upon one or more of a contiguous group of claims for the benefit of all, wholly or partly outside of a contiguous group of claims for the benefit of all, not including the location work.

7. That the following persons were employed to perform the work and improvements described herein: CANDY & BOB FROES, Merrill & Penny Palmer

8. That the work and improvements performed were: stakes, clean up, road improvements, drill & core

9. Dated: 12/21/09 Signature: CANDY FROES

SUBSCRIBED AND SWORN TO before me, a Notary Public, this _____ day of _____ 20_____

By: _____

Notary Public _____

My Commission Expires _____

Bureau of Land Management
Arizona State Office
www.az.blm.gov

No. of Claims: _____ x \$10 = _____
Check No.: _____ Init. _____
Receipt No.: _____
For BLM Use Only

A



[Handwritten signature]
[Handwritten signature]

B"

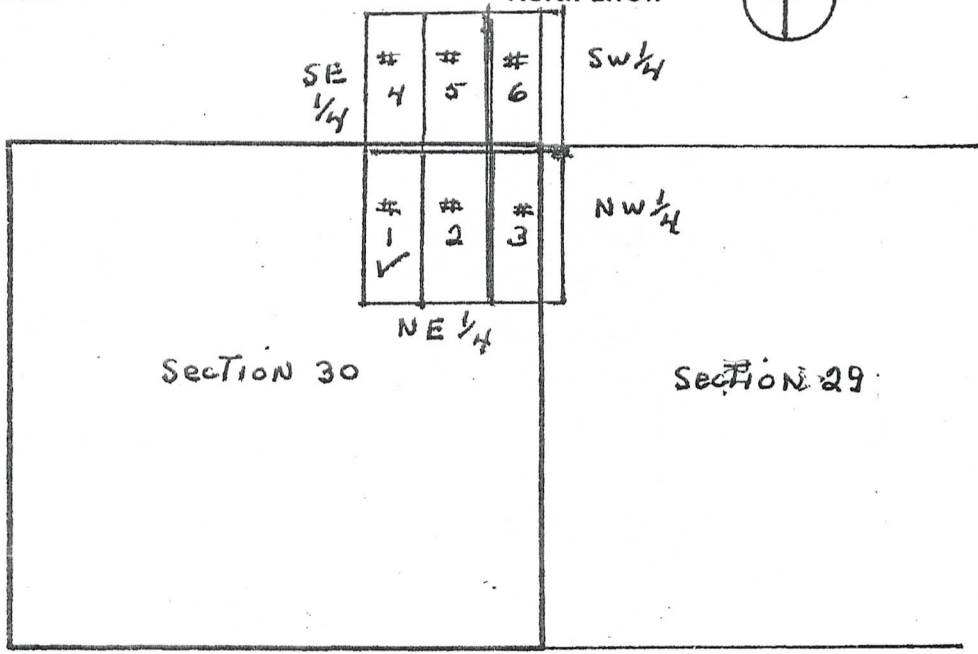
MAP

Section 19

Section 20

One inch = Two thousand feet


North arrow



See TOPO MAP Pg-3

Section 30 Township T6N Range R14W G & SRB & M

Date 20 OCT 08


Signature

AMC 349474

FWS -

I forgot to

include this check
for AMC 349474 - 349479
which has a small miners
waiver on them. I

called and explained
what I had done and
the woman I spoke
with said to send the
check up to you.

Am so sorry -

CANDY FIDES
12754 E. 37TH PL.
YUMA, AZ
85367

#2124771

(928) 305-1043

For Annual Work Performance
papers filed and set without this
check

MAP OF MINING CLAIM LOCATION

- The name of the claim is FOUR OR MORE #1
- Type of claim is Placer Lode Millsite Tunnelsite Check only one
- The NW corner of the claim is ABOUT 3680 feet in a WEST direction to a survey monument ~~located at the~~ described as The SE CORNER OF SECTION 24 AND The NE CORNER OF SECTION 25 T6N, R15W
- The bearing and distance between the corners of the claim are beginning at the NE corner of the claim, 1500 feet in a SOUTH direction to the SE corner, then 600 feet in a WEST direction to the SW corner, then 1500 feet in a NORTH direction to the NW corner, then 600 feet in a EAST direction to the point of beginning.

RECEIVED
 BLMAZ STATE OFFICE
 2009 DEC 23
 4:09 PM
 PHOENIX, ARIZONA

AMC 349474

**DOCUMENTS RECEIVED
WITHOUT CHECK/PAYMENT**

Received from: Candy Fiddes

Number of pages: 4
Date Received: 12/22/09
Method of delivery: USPS
Tracking #: 700914100011489 8883



MAILROOM

Signature: Colleen Zaremba Date: 12/22/09
Printed Name: Colleen Zaremba

PUBLIC ROOM

Signature: JM Coladonato Date: 12-22-09
Printed Name: JM Coladonato

SUPERVISOR

Signature: _____ Date: _____
Printed Name: _____

ENTERED INTO COMPUTER

1/15/2010
[Signature]

When Recorded Return Document to:

C Fiddler
12754 E 37TH PL
YUMA AZ 85362

Check here is this is a change of address.

Telephone: 928-305-1043

E-mail address: _____



AFFIDAVIT OF PERFORMANCE OF ANNUAL WORK

1. State of Arizona, County of LA PAZ ss:

2. I (Name) CANDY S FIDDER (BOB)

3. Reside at (Address) 12754 E 37TH PLACE

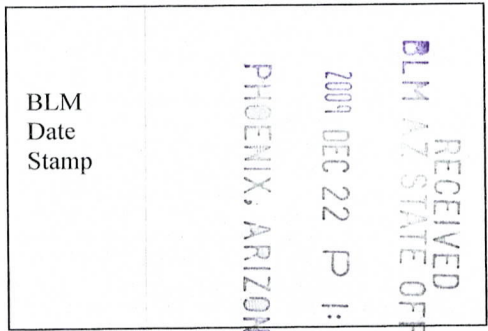
City YUMA County YUMA

State AZ Zip 85367 being duly sworn, depose and say that I am a citizen of the United States, more than eighteen years of age, and that all of the facts set forth in this affidavit, subject to the provisions and penalties of 18 U.S.C. 1001 pertaining to the filing of false, fictitious, or fraudulent statements with the United States, are true and correct according to the best of my knowledge, information and belief.

4. Owner's name and address (If not shown in Items 1-3 above). _____

5. That I am personally acquainted with the mining claim(s). The work and improvements were made by and at the expense of the owner(s) of said claim(s). Said contiguous group of claims, listed on this document, are situated in the

(optional) Mining District; LA PAZ County, Arizona.



Line No.	AMC NUMBER	CLAIM/SITE NAME	COUNTY RECORDER DATA (If available)	TWP	RNG	SEC
1	349474	FOUR OR MORE #1		T6N	R14W	30
2	349475	FOUR OR MORE #2		T6N	R14W	30
3	349476	FOUR OR MORE #3		T6N	R14W	29
4	349477	FOUR OR MORE #4		T6N	R14W	19
5	349478	FOUR OR MORE #5		T6N	R14W	30
6	349479	FOUR OR MORE #6		T6N	R14W	19, 20, 29, 30

See attached A+B

ENTERED INTO COMPUTER

1/15/2010 TES

AFFIDAVIT OF PERFORMANCE OF ANNUAL WORK – page 2

RECEIVED
BLM AZ STATE OFFICE

2009 DEC 22 P 1:37
BLM
Date PHOENIX, ARIZONA
Stamp

7						
8						
9						
10						

6. That between the dates starting at 12 o'clock noon on September 1, 2008 and ending at 12 o'clock noon on September 1, 2009 at least \$ 2000.00 dollars worth of work and improvements were done and performed upon said claim(s) or upon one or more of a contiguous group of claims for the benefit of all, wholly or partly outside of a contiguous group of claims for the benefit of all, not including the location work.

7. That the following persons were employed to perform the work and improvements described herein: CANDY
& BOB FROES, Merrill & Penny Palmer

8. That the work and improvements performed were: stakes, clean up, road improvements,
drill & core

9. Dated: 12/21/09 Signature: CANDY FROES

SUBSCRIBED AND SWORN TO before me, a Notary Public, this _____ day of _____ 20____

By: _____

Notary Public _____

My Commission Expires _____

Bureau of Land Management
Arizona State Office
www.az.blm.gov

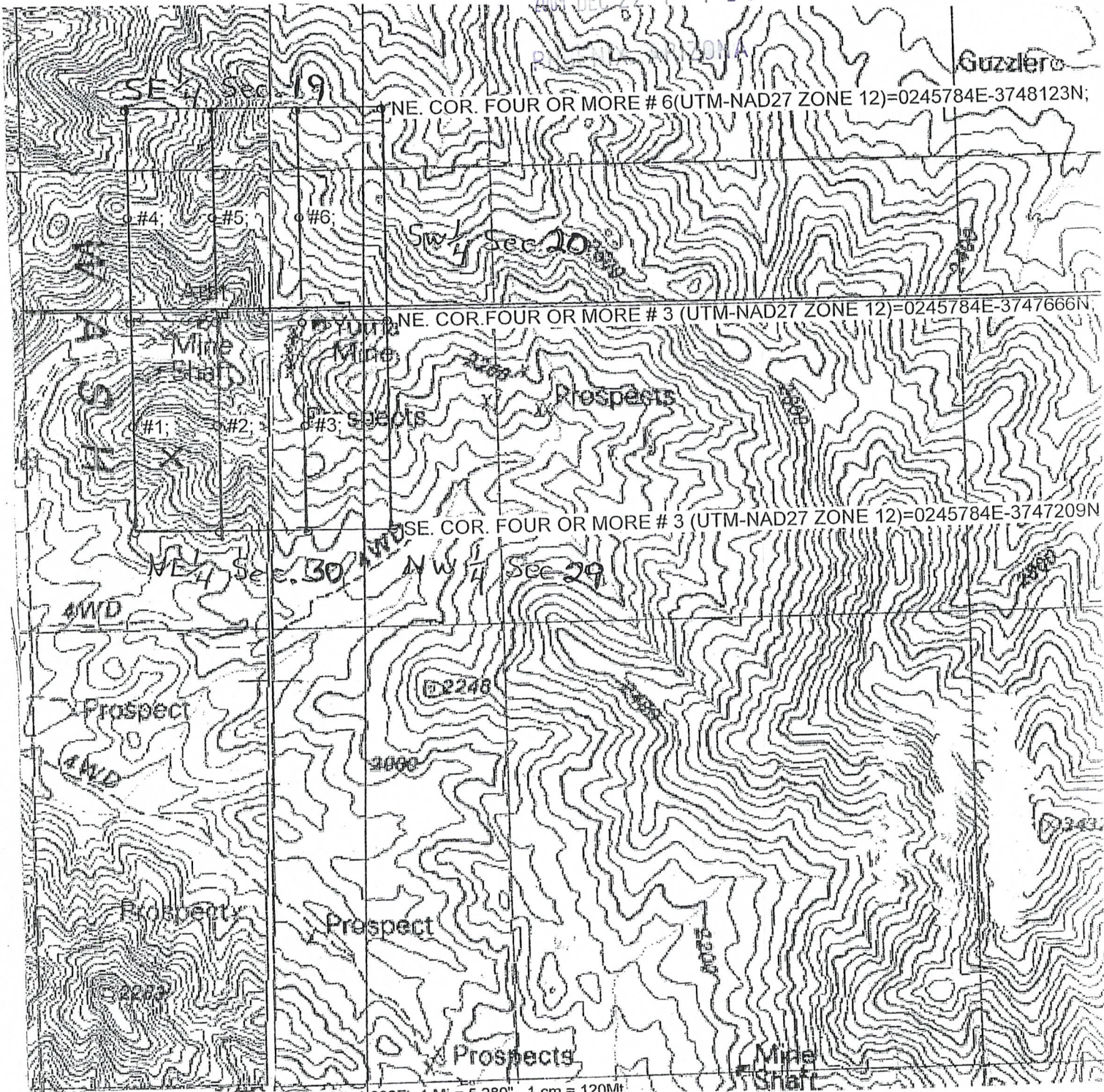
No. of Claims: _____ x \$10 = _____
Check No.: _____ Init. _____
Receipt No.: _____
For BLM Use Only

Form: MCF108
Revised Jan. 2006
Page 2 of 2

A

RECEIVED
BLM AZ STATE OFFICE

2009 DEC 22 P 1:37



(Handwritten signatures and initials)

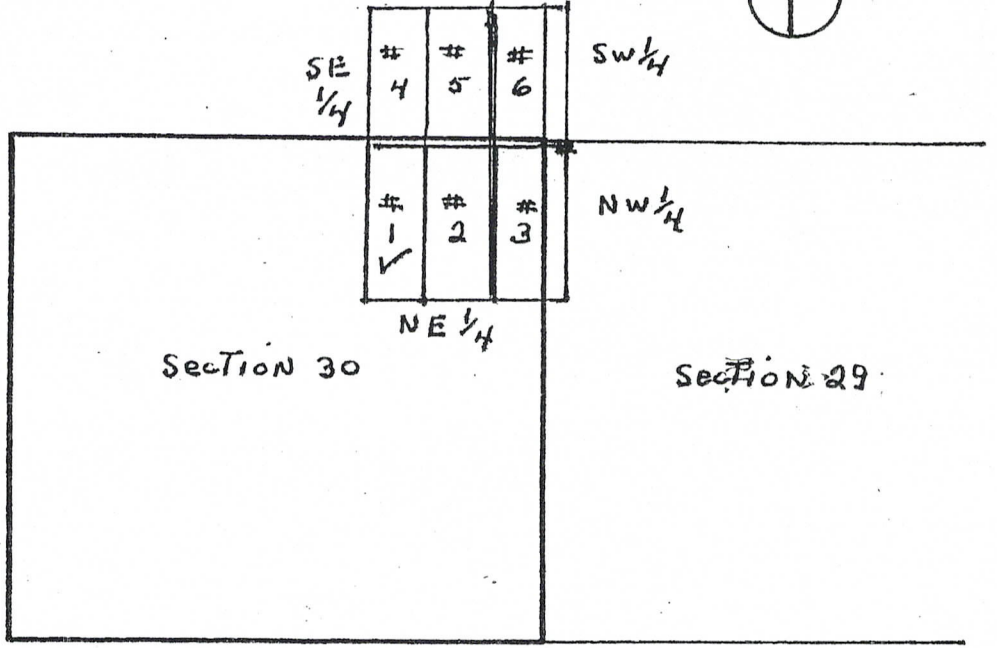
MAP

SECTION 19

One inch = Two thousand feet

SECTION 20

North arrow



SECTION 30

SECTION 29

See TOPO MAP Pg-3

Section 30 Township T6N Range R14W G & SRB & M

Date 20 OCT 08

[Signature]
Signature

RECEIVED
BLM AZ STATE OFFICE
2009 DEC 22 P 1:37
PHOENIX, ARIZONA

CFINDER
12754 E. 37th PL
YUMA, AZ. 85367

BLM
AZ ST OFFICE
ONE NORTH CENTRAL AVE
PHOENIX, AZ 85004

CERTIFIED MAIL™



Apply Prio



7009 1410 0001 1489 8883



1006

85004

U.S. POSTAGE
PAID
PARKER, AZ
85344
DEC 21, 09
AMOUNT

\$10.05
00054911-02

DEC 22 P 1:37
PARKER, ARIZONA

PLACE STICKER AT TOP OF ENVELOPE TO THE RIGHT OF THE RETURN ADDRESS, FOLD AT DOTTED LINE



UNITED STATES POSTAL SERVICE

Mailing Envelope

Visit us at usps.com



PLEASE PRESS FIRMLY

PLEASE PRESS FIRMLY

Mail bearing postage inside the mailer must be canceled by U.S. Postal Service prior to inserting into mailer.

HOW TO USE

- Place pre-paid postage envelope inside this Priority Mail mailer
 - Make sure postage shows through the window
 - Any postage on the envelope must appear in the window area
 - Any postage not on the envelope must be canceled by a USPS employee
- Affix (apply) Priority Mail postage or meter strip to the front of the Priority Mail envelope
- Seal flap on Priority Mail envelope



EP14H

Please recycle.

EP14H JULY 2007 © U.S. Postal Service

This packaging is the property of the U.S. Postal Service® and is solely for use in sending Priority Mail®. Misuse may be a violation of law. This packaging is not for resale.

United States Department of the Interior

Bureau of Land Management
 BUSINESS & SUPPORT SVCS DIV
 ONE N CENTRAL AVE SUITE 800
 PHOENIX, AZ 85004 -4427
 Phone: (602) 417-9200

Receipt

No:

2058614

Transaction #: 2124771	
Date of Transaction: 12/23/2009	
CUSTOMER:	ROBERT FIDDES 12754 E 37TH PL YUMA,AZ 85367-5933 US

LINE #	QTY	DESCRIPTION	REMARKS	UNIT PRICE	TOTAL
1	1.00	LOCATABLE MINERALS / MINING CLAIMS-NOT NEW-UNADJUD,ONE AUTH NO. ONLY / MINING CLAIM MONEY RECEIVED CASES: AMC349474/\$60.00	POL 2009/6	- n/a -	60.00
TOTAL:					\$60.00

PAYMENT INFORMATION					
1	AMOUNT:	60.00	POSTMARKED:	12/21/2009	
	TYPE:	CHECK	RECEIVED:	12/23/2009	
	CHECK NO:	2873			
	NAME:	FIDDES, ROBERT 12754 E 37TH PL YUMA AZ 85367-5933 US			

REMARKS

This receipt was generated by the automated BLM Collections and Billing System and is a paper representation of a portion of the official electronic record contained therein.

ANDY JONES
12754 E. 37TH PL
YUMA, AZ 85367



RECEIVED
BLM AZ STATE OFFICE
2010 JAN 25 P 1:29
PHOENIX, ARIZONA

BLM STATE OFFICE
ATTN: DANA JONES
ONE NORTH CENTRAL AVE
PHOENIX, AZ 85004



AMC 371321 AMC 369846
378795 369783
349474 369864

AMC 357503
357542
358943
357198
360012

AVEN Associates LLC
7400 North Oracle Road
Suite 131
Tucson, Arizona 85704
Tel: 520 797-1393
Fax: 520 742-7280
E-mail: aven@theriver.com

August 14, 2009

U.S. Bureau of Land Management
1 North Central Avenue
Phoenix, AZ 85004

Re: Payment of Mining Claim Maintenance Fees

Gentlemen/Ladies,

Enclosed please find our check for \$44,800.00 to cover fees due on the 320 claims listed in Exhibit A attached and summarized below:

MP	23 claims
King	15 claims
Black Jack	5 claims
BJ	3 claims
Yuma	105 claims
Northwest Yuma	42 claims
Southeast Yuma	97 claims
North Yuma	24 claims
Four or More	6 claims

Sincerely,

L. Clark Arnold

AVEN Associates

RECEIVED
BLM AZ STATE OFFICE
2009 AUG 18 A 8:47
PHOENIX, ARIZONA



EXHIBIT A
(The "Property" Defined)

PART I. Unpatented Mining Claims of Merrill Palmer:

AVEN Associates LLC leases the following situated unpatented mining claims from Merrill Palmer under Lease dated December 16, 2008. The mining claims are situated in the Mining District shown variously as the Ellsworth or Harcuvar or Harquahala Mining Districts, Township 6 North, Ranges 14 and 15 West, G&SR Mer., La Paz County, Arizona, the names of which and location notices thereof are of record in the official records of La Paz County, Arizona, and are filed with the Arizona State Office of the Bureau of Land Management as follows:

RECEIVED
 BLM AZ STATE OFFICE
 2008 AUG 1 8:47
 PHOENIX, AZ

Name of Claim	La Paz County File No.	BLM A MC No	Section	Twns	Rng
MP #1	2003-01022	L 357503	19	6N	14W
MP #2	2003-01023	L 357504	24	6N	15W
MP #3	2003-01269	L 357542	24	6N	15W
MP #4	2003-01270	357543	24	6N	15W
MP #5	2003-06068	358952	30	6N	14W
AMENDED	2008-05247				
MP #6	2003-06069	358953	30	6N	14W
MP #7	2003-06070	358954	30	6N	14W
MP #8	2003-06071	358955	30	6N	14W
MP #9	2003-06072	358956	30	6N	14W
MP #10	2003-06073	358957	30	6N	14W
MP #11	2003-06074	358958	30	6N	14W
MP #12	2003-06075	358959	25	6N	15W
MP #13	2003-06086	358960	25	6N	15W
MP #14	2003-06085	358961	25	6N	15W
MP #15	2003-06084	✓ 358962	25	6N	15W
MP #16	2003-06083	358963	25	6N	15W
MP #17	2003-06082	358964	25	6N	15W
MP #18	2003-06081	358965	25	6N	15W
MP #19	2003-06080	358966	25	6N	15W
MP #20	2003-06079	358967	25	6N	15W
MP #21	2003-06078	358968	25	6N	15W
MP #22	2003-06077	358969	25	6N	15W
MP #23	2003-06076	358970	25	6N	15W
King #1	2003-00488	L 357198	30	6N	14W
King #2	2003-00487	357199	30	6N	14W
King #3	2003-00486	357200	30	6N	14W
King #4	2003-00485	✓ 357201	30	6N	14W
King #5	2003-00514	357202	30	6N	14W

King #6	2003-00650	357505	19	6N	14W
AMENDED	2008-04796				
King #7	2003-00651	357506	30	6N	14W
AMENDED	2008-04797				
King #8	2003-06060	358944	19	6N	14W
King #9	2003-06061	358945	19	6N	14W
King #10	2003-06062	358946	19	6N	14W
King #11	2003-06063	358947	19	6N	14W
King #12	2003-06064	358948	19	6N	14W
King #13	2003-06065	358949	19	6N	14W
AMENDED	2008-04795				
King #14	2003-06066	358950	19	6N	14W
King #15	2003-06067	358951	19	6N	14W
Black Jack #1	2002-05523	356883	30	6N	14W
Black Jack #2	2002-05735	356909	29	6N	14W
Black Jack #3	2003-00255	357117	29	6N	14W
Black Jack #4	2003-00256	357118	29	6N	14W
Black Jack #5	2003-06059	358943	29	6N	14W
BJ #6	2004-00906	360012	29	6N	14W
BJ #7	2004-00904	360013	29	6N	14W
BJ #8	2004-00905	360014	29	6N	14W
Yuma #1	2006-00887	369865	20	6N	14W
AMENDED	2006-04220				
Yuma #2	2006-00888	369866	20	6N	14W
Yuma #3	2006-00889	369867	20	6N	14W
Yuma #4	2006-00890	369868	20	6N	14W
Yuma #5	2006-00891	369869	20	6N	14W
Yuma #6	2006-00892	369870	20	6N	14W
Yuma #7	2006-00893	369871	20	6N	14W
Yuma #8	2006-00894	369872	20	6N	14W
Yuma #9	2006-00895	369873	20	6N	14W
Yuma #10	2006-00896	369874	20	6N	14W
Yuma #11	2006-00897	369875	20	6N	14W
Yuma #12	2006-00898	369876	20	6N	14W
Yuma #13	2006-00899	369877	20	6N	14W
Yuma #14	2006-00900	369878	20	6N	14W
Yuma #15	2006-00901	369879	19	6N	14W
Yuma #16	2006-00902	369880	19	6N	14W
Yuma #17	2006-00903	369881	19	6N	14W
Yuma #18	2006-00904	369882	19	6N	14W
Yuma #19	2006-00905	369883	19	6N	14W
Yuma #20	2006-00906	369884	19	6N	14W
Yuma #21	2006-00907	369885	19	6N	14W
Yuma #22	2006-00908	369887	19	6N	14W

RECEIVED
 2009 AUG 18 A 8:47
 BUREAU OF LAND MANAGEMENT

Yuma #23	2006-00909	✓369886	19	6N	14W
Yuma 24	2006-00910	369794	19	6N	14W
Yuma 25	2006-00911	369795	19	6N	14W
Yuma 26	2006-00912	369796	24	6N	15W
Yuma 27	2006-00913	369797	24	6N	15W
Yuma 28	2006-00914	369798	24	6N	15W
Yuma 29	2006-00915	369799	24	6N	15W
Yuma 30	2006-00916	369800	24	6N	15W
Yuma 31	2006-00917	369801	24	6N	15W
Yuma 32	2006-00918	369802	24	6N	15W
Yuma 33	2006-00919	369803	24	6N	15W
Yuma 34	2006-00920	369804	25	6N	15W
Yuma 35	2006-00921	369805	25	6N	15W
Yuma 36	2006-00922	369806	25	6N	15W
Yuma 37	2006-00923	369807	24	6N	15W
Yuma 38	2006-00924	369808	24	6N	15W
Yuma 39	2006-00925	369809	24	6N	15W
Yuma 40	2006-00926	369810	24	6N	15W
Yuma 41	2006-00927	369811	24	6N	15W
Yuma 42	2006-00928	369812	24	6N	15W
Yuma 43	2006-00929	369813	24	6N	15W
Yuma 44	2006-00930	369814	24	6N	15W
Yuma 45	2006-00931	369815	24	6N	15W
Yuma 46	2006-00932	369816	24	6N	15W
Yuma 47	2006-00933	369817	24	6N	15W
Yuma 48	2006-00934	369818	24	6N	15W
Yuma 49	2006-00935	369819	24	6N	15W
Yuma 50	2006-00936	369820	25	6N	15W
Yuma 51	2006-00937	369821	25	6N	15W
Yuma 52	2006-00938	369822	25	6N	15W
Yuma 53	2006-00939	369823	25	6N	15W
Yuma 54	2006-00940	369824	25	6N	15W
Yuma 55	2006-00941	369825	25	6N	15W
Yuma 56	2006-00942	369826	25	6N	15W
Yuma 57	2006-00943	369827	26	6N	15W
Yuma 58	2006-00944	369828	26	6N	15W
Yuma 59	2006-00945	369829	26	6N	15W
Yuma 60	2006-00946	369830	26	6N	15W
Yuma 61	2006-00947	369831	26	6N	15W
Yuma 62	2006-00948	369832	26	6N	15W
Yuma 63	2006-00949	369833	26	6N	15W
Yuma 64	2006-00950	369834	26	6N	15W
Yuma 65	2006-00951	369835	23	6N	15W
Yuma 66	2006-00952	369836	23	6N	15W
Yuma 67	2006-00953	369837	23	6N	15W
Yuma 68	2006-00954	369838	23	6N	15W

PROJECT, ARIZONA

RECEIVED
BLM AZ STATE OFFICE

Yuma 69	2006-00955	369839	23	6N	15W
Yuma 70	2006-00956	369840	23	6N	15W
Yuma 71	2006-00957	369841	23	6N	15W
Yuma 72	2006-00958	369842	23	6N	15W
Yuma 73	2006-00959	369843	23	6N	15W
Yuma 74	2006-00960	369844	23	6N	15W
Yuma 75	2006-00961	369845*	23	6N	15W
<hr/>					
Yuma 98	2006-00963	369783	23	6N	15W
Yuma 99	2006-00964	369784	23	6N	15W
Yuma 100	2006-00965	369785	23	6N	15W
Yuma 101	2006-00966	369786	23	6N	15W
Yuma 101B	2006-00967	369787	25	6N	15W
Yuma 102	2006-00968	369788	25	6N	15W
Yuma 103	2006-00969	369789	25	6N	15W
Yuma 104	2006-00970	369790	30	6N	15W
Yuma 105	2006-00971	369791	30	6N	15W
Yuma 106	2006-00972	369792	30	6N	15W
Yuma 107	2006-00973	369793*	30	6N	15W
Yuma 108	2006-00974	369846*	30	6N	14W
Yuma 109	2006-00975	369847	30	6N	14W
Yuma 110	2006-00976	369848	30	6N	14W
AMENDED	2006-04222			6N	14W
Yuma 111	2006-00977	369849	30	6N	14W
AMENDED	2006-04223				
Yuma 112	2006-00978	369850	30	6N	14W
AMENDED	2006-04224				
Yuma 113	2006-00979	369851	30	6N	14W
AMENDED	2006-04225				
Yuma 114	2006-00980	369852	30	6N	14W
AMENDED	2006-04226				
Yuma 115	2006-00981	369853	30	6N	14W
Yuma 116	2006-00982	369854	30	6N	14W
Yuma 117	2006-00983	369855	30	6N	14W
Yuma 118	2006-00984	369856	30	6N	14W
Yuma 119	2006-00985	369857	30	6N	14W
Yuma 120	2006-00986	369858	30	6N	14W
AMENDED	2006-04221				
Yuma 121	2006-00987	369859	29	6N	14W
Yuma 122	2006-00988	369860	29	6N	14W
Yuma 123	2006-00989	369861	29	6N	14W
Yuma 124	2006-00990	369862	29	6N	14W
Yuma 125	2006-00991	369863	29	6N	14W
Yuma 126	2006-00992	369864	29	6N	14W
<hr/>					
North Yuma #1	2006-02462	371321	20	6N	14W

2009 AUG 18
 GILBERT, ARIZONA

North Yuma # 2	2006-02463	371322	20	6N	14W
North Yuma # 3	2006-02464	371323	17	6N	14W
North Yuma # 4	2006-02465	371324	17	6N	14W
North Yuma # 5	2006-02466	371325	17	6N	14W
North Yuma # 6	2006-02467	371326	17	6N	14W
North Yuma # 7	2006-02468	371327	18	6N	14W
North Yuma # 8	2006-02469	371328	18	6N	14W
North Yuma # 9	2006-02470	371329	18	6N	14W
North Yuma # 10	2006-02471	371330	18	6N	14W
North Yuma # 11	2006-02472	371331	19	6N	14W
North Yuma # 12	2006-02473	371332	19	6N	14W
North Yuma # 13	2006-02474	371333	19	6N	14W
North Yuma # 14	2006-02475	371334	19	6N	14W
North Yuma # 15	2006-02476	371335	18	6N	14W
North Yuma # 16	2006-02477	371336	18	6N	14W
North Yuma # 17	2006-02478	371337	18	6N	14W
North Yuma # 18	2006-02479	371338	18	6N	14W
North Yuma # 19	2006-02480	371339	18	6N	14W
North Yuma # 20	2006-02481	371340	18	6N	14W
North Yuma # 21	2006-02482	371341	18	6N	14W
North Yuma # 22	2006-02483	371342	18	6N	14W
North Yuma # 23	2006-02484	371343	19	6N	14W
North Yuma # 24	2006-02485	371344	19	6N	14W
<hr/>					
Northwest Yuma # 1	2007-00952	378795	23	6N	15W
Northwest Yuma # 2	2007-00953	378796	23	6N	15W
Northwest Yuma # 3	2007-00954	378797	14	6N	15W
Northwest Yuma # 4	2007-00955	378798	14	6N	15W
Northwest Yuma # 5	2007-00956	378799	14	6N	15W
Northwest Yuma # 6	2007-00957	378800	14	6N	15W
Northwest Yuma # 7	2007-00958	378801	14	6N	15W
Northwest Yuma # 8	2007-00959	378802	14	6N	15W
Northwest Yuma # 9	2007-00960	378803	14	6N	15W
Northwest Yuma # 10	2007-00961	378804	14	6N	15W
Northwest Yuma # 11	2007-00962	378805	23	6N	15W
Northwest Yuma # 12	2007-00963	378806	23	6N	15W
Northwest Yuma # 13	2007-00964	378807	23	6N	15W
Northwest Yuma # 14	2007-00965	378808	23	6N	15W
Northwest Yuma # 15	2007-00966	378809	14	6N	15W
Northwest Yuma # 16	2007-00967	378810	14	6N	15W
Northwest Yuma # 17	2007-00968	378811	14	6N	15W
Northwest Yuma # 18	2007-00969	378812	14	6N	15W
Northwest Yuma # 19	2007-00970	378813	13	6N	15W
Northwest Yuma # 20	2007-00971	378814	13	6N	15W
Northwest Yuma # 21	2007-00972	378815	13	6N	15W
Northwest Yuma # 22	2007-00973	378816	13	6N	15W

2009 AUG 18
 PHOENIX, ARIZONA

Northwest Yuma # 23	2007-00974	378817	24	6N	15W
Northwest Yuma # 24	2007-00975	378818	24	6N	15W
Northwest Yuma # 25	2007-00976	378819	24	6N	15W
Northwest Yuma # 26	2007-00977	378820	24	6N	15W
Northwest Yuma # 27	2007-00978	378821	13	6N	15W
Northwest Yuma # 28	2007-00979	378822	13	6N	15W
Northwest Yuma # 29	2007-00980	378823	13	6N	15W
Northwest Yuma # 30	2007-00981	378824	13	6N	15W
Northwest Yuma # 31	2007-00982	378825	13	6N	15W
Northwest Yuma # 32	2007-00983	378826	13	6N	15W
Northwest Yuma # 33	2007-00984	378827	13	6N	15W
Northwest Yuma # 34	2007-00985	378828	13	6N	15W
Northwest Yuma # 35	2007-00986	378829	24	6N	15W
Northwest Yuma # 36	2007-00987	378830	24	6N	15W
Northwest Yuma # 37	2007-00988	378831	19	6N	14W
Northwest Yuma # 38	2007-00989	378832	19	6N	14W
Northwest Yuma # 39	2007-00990	378833	18	6N	14W
Northwest Yuma # 40	2007-00991	378834	18	6N	14W
Northwest Yuma # 41	2007-00992	378835	18	6N	14W
Northwest Yuma # 42	2007-00993	378836	18	6N	14W
SE Yuma # 1	2007-00836	378837	36	6N	15W
SE Yuma # 18	2007-00853	378854	36	6N	15W
SE Yuma # 19	2007-00854	378855	31	6N	14W
SE Yuma # 20	2007-00855	378856	31	6N	14W
SE Yuma # 21	2007-00856	378857	31	6N	14W
SE Yuma # 22	2007-00857	378858	31	6N	14W
SE Yuma # 23	2007-00858	378859	31	6N	14W
SE Yuma # 24	2007-00859	378860	31	6N	14W
SE Yuma # 25	2007-00860	378861	31	6N	14W
SE Yuma # 26	2007-00861	378862	31	6N	14W
SE Yuma # 27	2007-00862	378863	31	6N	14W
SE Yuma # 28	2007-00863	378864	31	6N	14W
SE Yuma # 29	2007-00864	378865	31	6N	14W
SE Yuma # 30	2007-00865	378866	31	6N	14W
SE Yuma # 31	2007-00866	378867	31	6N	14W
SE Yuma # 32	2007-00867	378868	31	6N	14W
SE Yuma # 33	2007-00868	378869	31	6N	14W
SE Yuma # 34	2007-00869	378870	31	6N	14W
SE Yuma # 35	2007-00870	378871	31	6N	14W
SE Yuma # 36	2007-00871	378872	31	6N	14W
SE Yuma # 37	2007-00872	378873	31	6N	14W
SE Yuma # 38	2007-00873	378874	31	6N	14W
SE Yuma # 39	2007-00874	378875	31	6N	14W
SE Yuma # 40	2007-00875	378876	31	6N	14W
SE Yuma # 41	2007-00876	378877	31	6N	14W

2009 AUG 18
 PUEBLO, ARIZONA
 8:18

SE Yuma # 42	2007-00877	378878	31	6N	14W
SE Yuma # 43	2007-00878	378879	31	6N	14W
SE Yuma # 44	2007-00879	378880	31	6N	14W
SE Yuma # 45	2007-00880	378881	31	6N	14W
SE Yuma # 46	2007-00881	378882	32	6N	14W
SE Yuma # 47	2007-00882	378883	32	6N	14W
SE Yuma # 48	2007-00883	378884	32	6N	14W
SE Yuma # 49	2007-00884	378885	32	6N	14W
SE Yuma # 50	2007-00885	378886	32	6N	14W
SE Yuma # 51	2007-00886	378887	32	6N	14W
SE Yuma # 52	2007-00887	378888	32	6N	14W
SE Yuma # 53	2007-00888	378889	32	6N	14W
SE Yuma # 54	2007-00889	378890	32	6N	14W
SE Yuma # 55	2007-00890	378891	32	6N	14W
SE Yuma # 56	2007-00894	378892	32	6N	14W
SE Yuma # 57	2007-00895	378893	32	6N	14W
SE Yuma # 58	2007-00896	378894	32	6N	14W
SE Yuma # 59	2007-00897	378895	32	6N	14W
SE Yuma # 60	2007-00898	378896	32	6N	14W
SE Yuma # 61	2007-00899	378897	32	6N	14W
SE Yuma # 62	2007-00900	378898	32	6N	14W
SE Yuma # 63	2007-00901	378899	32	6N	14W
SE Yuma # 64	2007-00902	378900	32	6N	14W
SE Yuma # 65	2007-00903	378901	32	6N	14W
SE Yuma # 66	2007-00904	378902	32	6N	14W
SE Yuma # 67	2007-00905	378903	32	6N	14W
SE Yuma # 68	2007-00906	378904	32	6N	14W
SE Yuma # 69	2007-00907	378905	29	6N	14W
SE Yuma # 70	2007-00908	378906	29	6N	14W
SE Yuma # 71	2007-00909	378907	29	6N	14W
SE Yuma # 72	2007-00910	378908	29	6N	14W
SE Yuma # 73	2007-00911	378909	29	6N	14W
SE Yuma # 74	2007-00912	378910	29	6N	14W
SE Yuma # 75	2007-00913	378911	29	6N	14W
SE Yuma # 76	2007-00914	378912	20	6N	14W
SE Yuma # 77	2007-00915	378913	20	6N	14W
SE Yuma # 78	2007-00916	378914	20	6N	14W
SE Yuma # 79	2007-00917	378915	32	6N	14W
SE Yuma # 80	2007-00918	378916	32	6N	14W
SE Yuma # 81	2007-00919	378917	32	6N	14W
SE Yuma # 82	2007-00920	378918	32	6N	14W
SE Yuma # 83	2007-00921	378919	32	6N	14W
SE Yuma # 84	2007-00922	378920	29	6N	14W
SE Yuma # 85	2007-00923	378921	29	6N	14W
SE Yuma # 86	2007-00924	378922	29	6N	14W
SE Yuma # 87	2007-00925	378923	29	6N	14W

2009 AUG 18
 PRESIDENCY, ARIZONA

SE Yuma # 88	2007-00926	378924	29	6N	14W
SE Yuma # 89	2007-00927	378925	29	6N	14W
SE Yuma # 90	2007-00928	378926	29	6N	14W
SE Yuma # 91	2007-00929	378927	29	6N	14W
SE Yuma # 92	2007-00930	378928	20	6N	14W
SE Yuma # 93	2007-00931	378929	20	6N	14W
SE Yuma # 94	2007-00932	378930	28	6N	14W
SE Yuma # 95	2007-00933	378931	28	6N	14W
SE Yuma # 96	2007-00934	378932	28	6N	14W
SE Yuma # 97	2007-00935	378933	28	6N	14W
SE Yuma # 98	2007-00936	378934	28	6N	14W
SE Yuma # 99	2007-00937	378935	28	6N	14W
SE Yuma # 100	2007-00938	378936	28	6N	14W
Southeast Yuma # 101	2007-00939	378937	28	6N	14W
SE Yuma # 102	2007-00940	378938	32	6N	14W
SE Yuma # 103	2007-00941	378939	32	6N	14W
SE Yuma # 104	2007-00942	378940	28	6N	14W
SE Yuma # 105	2007-00943	378941	33	6N	14W
SE Yuma # 106	2007-00944	378942	33	6N	14W
SE Yuma # 107	2007-00945	378943	33	6N	14W
SE Yuma # 108	2007-00946	378944	33	6N	14W
SE Yuma # 109	2007-00947	378945	28	6N	14W
SE Yuma # 110	2007-00948	378946	33	6N	14W
SE Yuma # 111	2007-00949	378947	33	6N	14W
SE Yuma # 112	2007-00950	378948	33	6N	14W
SE Yuma # 113	2007-00951	378949	33	6N	14W

PHOENIX, ARIZONA

2009 AUG 18 A 8:48

RECEIVED
BLM AZ STATE OFFICE

PART II. Leasehold Rights:

AVEN also holds the following unpatented claims under a Lease Purchase Agreement with Robert and Candace Fiddes dated February 22, 2003, of those certain unpatented mining claims situated in the Mining District shown variously as the Ellsworth or Harcuvar or Harquahala Mining Districts, in Sections 19 and 30, Township 6 North, Range 14 West, G&SR Mer., La Paz County, Arizona, the names of which and location notices thereof are of record in the official records of La Paz County, Arizona, and are filed with the Arizona State Office of the Bureau of Land Management as follows:

Name of Claim	County File No.	BLM A MC No	Section	Twns	Rng
Four or More #1 AMENDED	1998-00163 2008-04798	✓ 349474	30	6N	14W
Four or More #2 AMENDED	1998-00164 2008-04799	349475	30	6N	14W
Four or More #3 AMENDED	1998-00160 2008-04800	✓ 349476	30	6N	14W
Four or More #4 AMENDED	1998-00161 2008-04801	✓ 349477	19	6N	14W
Four or More #5 AMENDED	1998-00162 2008-04802	349478	19	6N	14W
Four or More #6 AMENDED	1998-00159 2008-04803	349479	19	6N	14W

I:\FILES\DOCS\VANE04\281329\DOC\40382.DOC

RECEIVED
 BLM ARIZONA STATE OFFICE
 2009 AUG 18 A 8:48
 PIOPHX, ARIZONA

United States Department of the Interior
 Bureau of Land Management
 BUSINESS & SUPPORT SVCS DIV
 ONE N CENTRAL AVE SUITE 800
 PHOENIX, AZ 85004 -4427
 Phone: (602) 417-9200

Receipt

No: 1980386

Transaction #: 2044425	
Date of Transaction: 08/18/2009	
CUSTOMER:	AVEN ASSOCIATES 7400 N ORACLE RD STE 131 TUCSON, AZ 85704-6339 US

LINE #	QTY	DESCRIPTION	REMARKS	UNIT PRICE	TOTAL
1	1.00	LOCATABLE MINERALS / MINING CLAIMS-NOT NEW-UNADJUD, ONE AUTH NO. ONLY / MINING CLAIM MONEY RECEIVED CASES: AMC357503/\$44800.00	MAINT 2010	- n/a -	44800.00
TOTAL:					\$44,800.00

PAYMENT INFORMATION					
1	AMOUNT:	44800.00	POSTMARKED:	08/14/2009	
	TYPE:	CHECK	RECEIVED:	08/18/2009	
	CHECK NO:	1425			
	NAME:	AVEN ASSOCIATES LLC 7400 N ORACLE RD STE 131 TUCSON AZ 85704-6339 US			

REMARKS

This receipt was generated by the automated BLM Collections and Billing System and is a paper representation of a portion of the official electronic record contained therein.

UNITED STATES
DEPARTMENT OF THE INTERIOR
BUREAU OF LAND MANAGEMENT

MAINTENANCE FEE WAIVER CERTIFICATION

SEE INSTRUCTIONS ON REVERSE

FORM APPROVED
OMB NO. 1004-0114
Expires: December 31, 2002

AMC 349474

- This small miner waiver is filed for the assessment year beginning at noon on September 1, 2009 and ending at noon on September 1, 2010
- The undersigned and all related parties owned ten or fewer mining claims, mill, or tunnel sites located and maintained on Federal lands in the United States of America on September 1, 2009
- The undersigned have performed the assessment work required by law for each mining claim listed prior to filing this waiver and understand that by filing this form; an affidavit of assessment work must be recorded by the December 30th following the filing of this waiver.
- The undersigned understand that if the assessment work obligation has not yet come due under 30 U.S.C. 28 (for those claims in their first assessment year only); a notice of intent to hold reciting this condition must be recorded by the December 30th following the filing of this waiver.
- The undersigned understand that mill and tunnel sites may also be listed upon this waiver and be waived from payment of the maintenance fee; and that a notice of intent to hold for these sites is required to be recorded by the December 30th immediately following the filing of this waiver.
- The undersigned understand and acknowledge that pursuant to 43 U.S.C. 1212 and 18 U.S.C. 1001; the filing or recording of a false, fictitious, or fraudulent document with the Bureau of Land Management may result in a fine of up to \$250,000, a prison term not to exceed five years, or both.
- The mining claims, mill or tunnel sites for which this waiver from payment of the maintenance fees is requested are:

CLAIM OR SITE NAME	BLM RECORDATION SERIAL NUMBER
1. FOUR OR MORE #1	AMC 349474
2. FOUR OR MORE #2	AMC 349475
3. FOUR OR MORE #3	AMC 349474
4. FOUR OR MORE #4	AMC 349477
5. FOUR OR MORE #5	AMC 349478
6. FOUR OR MORE #6	AMC 349479
7.	
8.	
9.	
10.	

The owner(s) (claimants) of the above mining claims and sites are:

ROBERT J. Fiddes

(Owner's Name - Please Print)

12754 E. 37TH PLACE

(Street or P.O. Box)

YUMA

(City)

AZ

(State)

85367

(Zip Code)

(Owner's Signature)

CANDACE S. Fiddes

(Owner's Name - Please Print)

12754 E. 37TH PLACE

(Street or P.O. Box)

YUMA

(City)

AZ

(State)

85367

(Zip Code)

(Owner's Signature)

(Owner's Name - Please Print)

(Owner's Signature)

(Street or P.O. Box)

(City)

(State)

(Zip Code)

(Continued on reverse)

RECEIVED
BLM STATE OFFICE
2009 MAY 27 P 2:19
PHOENIX, ARIZONA

AMC 349474

51

AA

(Owner's Name - Please Print)

(Owner's Signature)

(Street or P.O. Box)

(City)

(State)

(Zip Code)

(Owner's Name - Please Print)

(Owner's Signature)

(Street or P.O. Box)

(City)

(State)

(Zip Code)

(Owner's Name - Please Print)

(Owner's Signature)

(Street or P.O. Box)

(City)

(State)

(Zip Code)

(Owner's Name - Please Print)

(Owner's Signature)

(Street or P.O. Box)

(City)

(State)

(Zip Code)

INSTRUCTIONS

1. This certification is made under the provisions of § 1744 of Title 43 and § 28-28k of Title 30 of the United States Code; and the regulations thereunder (43 CFR Part 3830).
2. The claimant(s) must fill in the dates in paragraph 1 for the beginning and ending of the assessment year for which this waiver is sought.
3. The claimant(s) must fill in the date in paragraph 2 for the beginning of the assessment year for which this waiver is sought.
4. All claim and site names and Bureau of Land Management (BLM) serial numbers must be listed for the mining claims, mill sites, and tunnel sites for which the waiver is sought.
5. All owners of the mining claims, mill sites, and tunnel sites and their addresses must be given.
6. This waiver form must be signed by all the claimants or their designated agent, in original form. If an agent is designated, a notarized designation of agent, signed by all of the claimants with proper address given, must be submitted with this waiver.

7. This form must be filed no later than September 1st for the upcoming assessment year in the BLM State Office where the mining claims or sites are recorded, or the waiver cannot be granted by the BLM. (Example: to obtain a waiver for the assessment year 2000, which begins at noon on September 1, 1999, you must qualify for and file for a waiver no later than September 1, 1999 in the proper BLM State Office).
8. For all mining claims which require assessment work, you must record an affidavit of labor on or before the December 30th immediately following the filing of this waiver. For all other mining claims or sites waived, you must record a notice of intent to hold on or before the December 30th immediately following the filing of this waiver.
9. Mill and tunnel sites may also be listed upon this waiver and be waived from payment of the maintenance fee. A notice of intent to hold for these sites is required to be filed by the December 30th following the filing of this waiver.

NOTICE/BURDEN HOURS STATEMENT

The Privacy Act of 1974, as amended, and the regulation in 43 CFR 2.48(d) provide that you be furnished the following information in connection with the information required by this certification of waiver from rental fees.

AUTHORITY: 30 U.S.C. 28-28k; 43 U.S.C. 1201, 1457, 1740, and 1744; and 43 CFR 3830.

PRINCIPLE PURPOSE: This information is to be used to verify that the owner(s) (claimants) of a mining claim has complied with 30 U.S.C. 28f and is entitled to perform assessment work in lieu of paying the maintenance fee for the mining claims listed on this form.

ROUTINE USE: (1) Adjudication of the claimant(s) certification of waiver from paying the maintenance fee otherwise required by 30 U.S.C. 28f. (2) Disclosure may be made to appropriate Federal agencies when location is made within the agency's geographic area of responsibility. (3) Information from the record and/or the record will be transferred to the appropriate Federal, State, or local agency, or a member of the public in response to a specific request for pertinent information. (4) Information may also be provided to the Department of Justice or in a proceeding before a court or adjudicative body; or to Federal, State, local or foreign agencies when needed for enforcement of civil or criminal codes or applicable regulations concerning title rights upon the public land.

EFFECT OF NOT PROVIDING INFORMATION: Disclosure of this information is required by 30 U.S.C. 28f and 43 CFR Part 3830 for those qualified claimants wishing to take the small miner waiver allowed. Failure to supply the information required in this form to support the claimants certification of waiver from payment of the otherwise required maintenance fees will result in the waiver being disallowed and the mining claims subject to forfeiture by BLM under 30 U.S.C. 28i.

The Paperwork Reduction Act of 1995 requires us to inform you that:

This information is being collected to allow the BLM to determine if you qualify for a waiver from the payment of \$100 per mining claim or site maintenance fee established in 30 U.S.C. 28f and the implementing regulations at 43 CFR 3830. A response to this request is required in accordance with the statute to obtain your benefit.

BLM would like you to know that you do not have to respond to this, or any other, Federal agency-sponsored information collection unless it displays a currently valid OMB control number.

Public reporting burden for this form is estimated to average 8 minutes (0.133 hours) per response, including time to review instructions, gathering and maintaining data, and completing and reviewing the form. Direct comments regarding this burden estimate, or any other aspect of this form, to the U.S. Department of the Interior, Bureau of Land Management, (1004-0114) Bureau Clearance Officer (WO 630), Mail Stop 401 LS, 1849 C St., N.W., Washington, D.C. 20240.

FOR OFFICIAL USE ONLY

RECEIVED
BLM STATE OFFICE
MAY 27 P 2:19
PHOENIX, ARIZONA

When Recorded Return Document to:

ROBERT FIDDES
 12754 E 37TH PLACE
 YUMA AZ 85367



AMC 349474

Telephone: _____

E-mail address: _____

RECEIVED
 BLM AZ STATE OFFICE
 2008 DEC 30 A 8:58
 PHOENIX, ARIZONA

AFFIDAVIT OF PERFORMANCE OF ANNUAL WORK

1. State of Arizona, County of LA PAZ ss:

2. I (Name) CANDACE S. FIDDES (ROBERT J)

3. Reside at (Address) 12754 E. 37TH PLACE

BLM
 Date
 Stamp

City YUMA County YUMA

State AZ Zip 85367 being duly sworn, depose and say that I am a citizen of the United States, more than eighteen years of age, and that all of the facts set forth in this affidavit, subject to the provisions and penalties of 18 U.S.C. 1001 pertaining to the filing of false, fictitious, or fraudulent statements with the United States, are true and correct according to the best of my knowledge, information and belief.

4. Owner's name and address (If not shown in Items 1-3 above). _____

5. That I am personally acquainted with the mining claim(s). The work and improvements were made by and at the expense of the owner(s) of said claim(s). Said contiguous group of claims, listed on this document, are situated in the

ELSWORTH (optional) Mining District; LA PAZ County, Arizona.

Line No.	AMC NUMBER	CLAIM/SITE NAME	COUNTY RECORDER DATA (If available)	TWP	RNG	SEC
1	349474	FOUR OR MORE #1				
2	349475	FOUR OR MORE #2				
3	349476	FOUR OR MORE #3				
4	349477	FOUR OR MORE #4				
5	349478	FOUR OR MORE #5				
6	349479	FOUR OR MORE #6				

ENTERED IN COMPUTER
 RE 1/15/09

AFFIDAVIT OF PERFORMANCE OF ANNUAL WORK – page 2

RECEIVED
 BLM AZ STATE OFFICE
 2008 DEC 30 A 8:58
 PHOENIX, ARIZONA
 BLM
 Date
 Stamp

7						
8						
9						
10						

6. That between the dates starting at 12 o'clock noon on September 1, 2007 and ending at 12 o'clock noon on September 1, 2008 at least \$ 5000.00 dollars worth of work and improvements were done and performed upon said claim(s) or upon one or more of a contiguous group of claims for the benefit of all, wholly or partly outside of a contiguous group of claims for the benefit of all, not including the location work.

7. That the following persons were employed to perform the work and improvements described herein: ROBERT AND CANDACE FIDDES

8. That the work and improvements performed were: REMOVE 2 TON ORE, CLEAN SITE ROAD WORK, DRILL AND SHORE UP

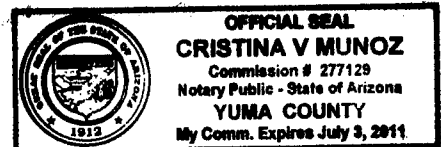
9. Dated: 10/1/08 Signature: CANDY FIDDES

SUBSCRIBED AND SWORN TO before me, a Notary Public, this 1 day of 10 2008

By: Candace S. Fiddes

Notary Public Cristina V. Munoz

My Commission Expires 7/3/11



Bureau of Land Management
 Arizona State Office
www.az.blm.gov

No. of Claims: 6 x \$10 = 60.00
 Check No.: 2520 Init. SMF
 Receipt No.: 1847971
 For BLM Use Only

United States Department of the Interior
Bureau of Land Management
 BUSINESS & SUPPORT SVCS DIV
 ONE N CENTRAL AVE SUITE 800
 PHOENIX, AZ 85004 -4427
 Phone: (602) 417-9200

Receipt

No:

1847971

Transaction #: 1907887	
Date of Transaction: 12/31/2008	
CUSTOMER:	ROBERT FIDDES 12754 E 37TH PL YUMA,AZ 85367-5933 US

LINE #	QTY	DESCRIPTION	REMARKS	UNIT PRICE	TOTAL
1	1.00	LOCATABLE MINERALS / MINING CLAIMS-NOT NEW-UNADJUD,ONE AUTH NO. ONLY / MINING CLAIM MONEY RECEIVED CASES: AMC349474/\$60.00	POL	- n/a -	60.00
TOTAL:					\$60.00

PAYMENT INFORMATION					
1	AMOUNT:	60.00	POSTMARKED:	12/26/2008	
	TYPE:	CHECK	RECEIVED:	12/30/2008	
	CHECK NO:	2520			
	NAME:	FIDDES, ROBERT 12754 E 37TH PL YUMA AZ 85367-5933 US			

REMARKS

This receipt was generated by the automated BLM Collections and Billing System and is a paper representation of a portion of the official electronic record contained therein.

United States Department of the Interior

Bureau of Land Management
 BUSINESS & SUPPORT SVCS DIV
 ONE N CENTRAL AVE SUITE 800
 PHOENIX, AZ 85004 -4427
 Phone: (602) 417-9200

Receipt

No:

1814963

Transaction #: 1873620		AMC 357503
Date of Transaction: 11/06/2008		AMC 358943
CUSTOMER:	ROBERT GILMORE 555 S PASEO LA RUEDA CIR GREEN VALLEY, AZ 85614-2329 US	AMC 349474

LINE #	QTY	DESCRIPTION	REMARKS	UNIT PRICE	TOTAL
1	1.00	LOCATABLE MINERALS / MINING CLAIMS-NOT NEW-UNADJUD, ONE AUTH NO. ONLY / MINING CLAIM MONEY RECEIVED CASES: AMC357505/\$90.00	AMEND/9	- n/a -	90.00
TOTAL:					\$90.00

PAYMENT INFORMATION			
1	AMOUNT:	90.00	POSTMARKED: N/A
	TYPE:	CASH	RECEIVED: 11/06/2008
	NAME:	GILMORE, ROBERT 555 S PASEO LA RUEDA CIR GREEN VALLEY AZ 85614-2329 US	

REMARKS

This receipt was generated by the automated BLM Collections and Billing System and is a paper representation of a portion of the official electronic record contained therein.

AMC #s filed w/ this receipt:
 357505-506
 358949
~~35~~
 349474-479

ENTERED IN COMPUTER

BE 5/28/09

AMC 349474

ENTERED INTO COMPUTER

6/20/08 Dgg

MAINTENANCE FEE PAYMENT

Claimant Name: Merrill Palmer
Address: PO Box 950
City: Scottsdale State: AZ Zip: 85637
Telephone: 520/455-4698
E-mail address: mcpalmer@aol.com
Signature: Merrill Palmer

Check here if this is a change of address.

RECEIVED
BLM
Date
Stamp
2008 JUN 2 A
PHOENIX, ARIZONA
BLM AZ STATE OFFICE

LINE NO.	AMC NUMBER	CLAIM/SITE NAME	COUNTY RECORDER DATA (If available)	TWP	RNG	SEC
1	349474	Four or more #1		30	6N	14W
2	349475	Four or more #2		30	6N	14W
3	349476	Four or more #3		30	6N	14W
4	349477	Four or more #4		19	6N	14W
5	349478	Four or more #5		19	6N	14W
6	349479	Four or more #6		19	6N	14W
7						
8						
9						
10						

8750

List additional claims on Form MCF114.

Bureau of Land Management
Arizona State Office
www.az.blm.gov

No. of Claims: 6 x \$125 = 750
Check No: 2081 Init. YMC
Receipt No.: 1916839
For BLM Use Only

Form: MCF112
Revised July 2005

This form is available from the Arizona Department of Mines and Mineral Resources and may be reproduced.

United States Department of the Interior

Bureau of Land Management
 BUSINESS & SUPPORT SVCS DIV
 ONE N CENTRAL AVE SUITE 800
 PHOENIX, AZ 85004 -4427
 Phone: (602) 417-9200

Receipt

No:

1716839

Transaction #: 1773405	
Date of Transaction: 06/02/2008	
CUSTOMER:	MAGMACHEN EXPLORATIONS INC BOX 950 SONOITA, AZ 85637

LINE #	QTY	DESCRIPTION	REMARKS	UNIT PRICE	TOTAL
1	1.00	LOCATABLE MINERALS / MINING CLAIMS-NOT NEW-UNADJUD, ONE AUTH NO. ONLY / MINING CLAIM MONEY RECEIVED (455) CASES: AMC349479/\$750.00	MAINT 08/6	- n/a -	750.00
TOTAL:					\$750.00

PAYMENT INFORMATION					
1	AMOUNT:	\$750.00	POSTMARKED:	5/29/08 0:00	
	TYPE:	CHECK	RECEIVED:	06/02/2008	
	CHECK NO:	2081			
	NAME:	MAGMACHEM EXPLORATION INC BOX 950 SONOITA AZ 85637			

REMARKS

This receipt was generated by the automated BLM Collections and Billing System and is a paper representation of a portion of the official electronic record contained therein.

MagmaChem Exploration Inc
PO Box 950
Sonoita, AZ 85637

TUCSON AZ 857

29 MAY 2008 PM 4 L



RECEIVED
B.L.M. AZ STATE OFFICE

2008 JUN -2 A 7:17

PHOENIX, ARIZONA

Bureau of Land Management
AZ State Office
One North Central Ave, Ste 800
Phoenix, AZ 85004-4427

85004+4427



UNITED STATES
DEPARTMENT OF THE INTERIOR
BUREAU OF LAND MANAGEMENT

MAINTENANCE FEE WAIVER CERTIFICATION

SEE INSTRUCTIONS ON REVERSE

FORM APPROVED
OMB NO. 1004-0114
Expires: December 31, 2002

AMC 349474

AMC

37

AMC 349474

- This small miner waiver is filed for the assessment year beginning at noon on September 1, 2008 and ending at noon on September 1, 2009
- The undersigned and all related parties owned ten or fewer mining claims, mill, or tunnel sites located and maintained on Federal lands in the United States of America on September 1, 2008
- The undersigned have performed the assessment work required by law for each mining claim listed prior to filing this waiver and understand that by filing this form; an affidavit of assessment work must be recorded by the December 30th following the filing of this waiver.
- The undersigned understand that if the assessment work obligation has not yet come due under 30 U.S.C. 28 (for those claims in their first assessment year only); a notice of intent to hold reciting this condition must be recorded by the December 30th following the filing of this waiver.
- The undersigned understand that mill and tunnel sites may also be listed upon this waiver and be waived from payment of the maintenance fee; and that a notice of intent to hold for these sites is required to be recorded by the December 30th immediately following the filing of this waiver.
- The undersigned understand and acknowledge that pursuant to 43 U.S.C. 1212 and 18 U.S.C. 1001; the filing or recording of a false, fictitious, or fraudulent document with the Bureau of Land Management may result in a fine of up to \$250,000, a prison term not to exceed five years, or both.
- The mining claims, mill or tunnel sites for which this waiver from payment of the maintenance fees is requested are:

CLAIM OR SITE NAME	BLM RECORDATION SERIAL NUMBER
1. FOUR OR MORE #1	L AMC 349474
2. FOUR OR MORE #2	AMC 349475
3. FOUR OR MORE #3	AMC 349474
4. FOUR OR MORE #4	AMC 349477
5. FOUR OR MORE #5	AMC 349478
6. FOUR OR MORE #6	AMC 349479
7.	
8.	
9.	
10.	

The owner(s) (claimants) of the above mining claims and sites are:

ROBERT J. Fiddes

(Owner's Name - Please Print)

12754 E. 37TH PLACE

(Street or P.O. Box)

YUMA
(City)

AZ
(State)

85367
(Zip Code)

[Signature]

(Owner's Signature)

CANDACE S. Fiddes

(Owner's Name - Please Print)

12754 E. 37TH PLACE

(Street or P.O. Box)

YUMA
(City)

AZ
(State)

85367
(Zip Code)

[Signature]

(Owner's Signature)

(Owner's Name - Please Print)

(Street or P.O. Box)

(City)

(State)

(Zip Code)

2008 MAY - 2 P 2: 02

(Owner's Signature)

RECEIVED
B.L.M. AZ STATE OFFICE

ENTERED INTO COMPUTER

6/29/08 *[Signature]*

(Owner's Name - Please Print)

(Owner's Signature)

(Street or P.O. Box)

(City)

(State)

(Zip Code)

(Owner's Name - Please Print)

(Owner's Signature)

(Street or P.O. Box)

(City)

(State)

(Zip Code)

(Owner's Name - Please Print)

(Owner's Signature)

(Street or P.O. Box)

(City)

(State)

(Zip Code)

(Owner's Name - Please Print)

(Owner's Signature)

(Street or P.O. Box)

(City)

(State)

(Zip Code)

INSTRUCTIONS

1. This certification is made under the provisions of § 1744 of Title 43 and § 28-28k of Title 30 of the United States Code; and the regulations thereunder (43 CFR Part 3830).
2. The claimant(s) must fill in the dates in paragraph 1 for the beginning and ending of the assessment year for which this waiver is sought.
3. The claimant(s) must fill in the date in paragraph 2 for the beginning of the assessment year for which this waiver is sought.
4. All claim and site names and Bureau of Land Management (BLM) serial numbers must be listed for the mining claims, mill sites, and tunnel sites for which the waiver is sought.
5. All owners of the mining claims, mill sites, and tunnel sites and their addresses must be given.
6. This waiver form must be signed by all the claimants or their designated agent, in original form. If an agent is designated, a notarized designation of agent, signed by all of the claimants with proper address given, must be submitted with this waiver.
7. This form must be filed no later than September 1st for the upcoming assessment year in the BLM State Office where the mining claims or sites are recorded, or the waiver cannot be granted by the BLM. (Example: to obtain a waiver for the assessment year 2000, which begins at noon on September 1, 1999, you must qualify for and file for a waiver no later than September 1, 1999 in the proper BLM State Office).
8. For all mining claims which require assessment work, you must record an affidavit of labor on or before the December 30th immediately following the filing of this waiver. For all other mining claims or sites waived, you must record a notice of intent to hold on or before the December 30th immediately following the filing of this waiver.
9. Mill and tunnel sites may also be listed upon this waiver and be waived from payment of the maintenance fee. A notice of intent to hold for these sites is required to be filed by the December 30th following the filing of this waiver.

NOTICE/BURDEN HOURS STATEMENT

The Privacy Act of 1974, as amended, and the regulation in 43 CFR 2.48(d) provide that you be furnished the following information in connection with the information required by this certification of waiver from rental fees.

AUTHORITY: 30 U.S.C. 28-28k; 43 U.S.C. 1201, 1457, 1740, and 1744; and 43 CFR 3830.

PRINCIPLE PURPOSE: This information is to be used to verify that the owner(s) (claimants) of a mining claim has complied with 30 U.S.C. 28f and is entitled to perform assessment work in lieu of paying the maintenance fee for the mining claims listed on this form.

ROUTINE USE: (1) Adjudication of the claimant(s) certification of waiver from paying the maintenance fee otherwise required by 30 U.S.C. 28f. (2) Disclosure may be made to appropriate Federal agencies when location is made within the agency's geographic area of responsibility. (3) Information from the record and/or the record will be transferred to the appropriate Federal, State, or local agency, or a member of the public in response to a specific request for pertinent information. (4) Information may also be provided to the Department of Justice or in a proceeding before a court or adjudicative body; or to Federal, State, local or foreign agencies when needed for enforcement of civil or criminal codes or applicable regulations concerning title rights upon the public land.

EFFECT OF NOT PROVIDING INFORMATION: Disclosure of this information is required by 30 U.S.C. 28f and 43 CFR Part 3830 for those qualified claimants wishing to take the small miner waiver allowed. Failure to supply the information required in this form to support the claimants certification of waiver from payment of the otherwise required maintenance fees will result in the waiver being disallowed and the mining claims subject to forfeiture by BLM under 30 U.S.C. 28i.

The Paperwork Reduction Act of 1995 requires us to inform you that:

This information is being collected to allow the BLM to determine if you qualify for a waiver from the payment of \$100 per mining claim or site maintenance fee established in 30 U.S.C. 28f and the implementing regulations at 43 CFR 3830. A response to this request is required in accordance with the statute to obtain your benefit.

BLM would like you to know that you do not have to respond to this, or any other, Federal agency-sponsored information collection unless it displays a currently valid OMB control number.

Public reporting burden for this form is estimated to average 8 minutes (0.133 hours) per response, including time to review instructions, gathering and maintaining data, and completing and reviewing the form. Direct comments regarding this burden estimate, or any other aspect of this form, to the U.S. Department of the Interior, Bureau of Land Management, (1004-0114) Bureau Clearance Officer (WO 630), Mail Stop 401 LS, 1849 C St., N.W., Washington, D.C. 20240.

PHOENIX, ARIZONA

FOR OFFICIAL USE ONLY

2008 MAY -2 P 2:02

RECEIVED
B.L.M. AZ STATE OFFICE

I called up and talked
to a man in the dept.
there. He said to
send \$60.00 this year
so we enclosed a check
for that amount. Thanks
Candy Finner

AFTER RECORDING RETURN TO:
Candace Fiddes
12754 E 37 Place
Yuma AZ 85367



2006-03658

Page 1 of 3

Requested By: CANDACE FIDDES
SHELY D BAKER, RECORDER
OFFICIAL RECORDS OF LA PAZ COUNTY, AZ
05-23-2006 12:35 PM Recording Fee \$19.00

AZ-3850-1 (August 1989)
OMB No. 1004-0114
Expires: May 31, 1991

United States Department of the Interior Bureau of Land Management
AFFIDAVIT OF PERFORMANCE OF ANNUAL WORK
AND/OR NOTICE OF INTENTION TO HOLD **AMC 349474**
(ALL CLAIMS LISTED ON A SINGLE AFFIDAVIT MUST BE CONTIGUOUS)

Evidence of Annual Assessment Work or a Notice of Intention to Hold must be filed each calendar year following the calendar year in which the claim/site was located.

FOR AN AFFIDAVIT OF LABOR, FILL IN ALL ITEMS EXCEPT ITEM 5. FOR A NOTICE OF INTENTION TO HOLD, FILL IN ONLY ITEMS 1 THROUGH 5 AND ITEM 10. NOTICES OF INTENTION TO HOLD FOR MILL SITES OR TUNNEL SITES DO NOT NEED TO BE COUNTY RECORDED OR NOTARIZED. FOR MINING CLAIMS THE FORM FILED WITH BLM MUST BE IDENTICAL TO THE ONE THAT WAS OR WILL BE FILED WITH THE COUNTY. FILE ON OR BEFORE DECEMBER 30th (NOT THE 31st). WHEN FILING, BLM REQUIRES A \$5.00 NONREFUNDABLE SERVICE CHARGE FOR EACH MINING CLAIM, MILL SITE OR TUNNEL SITE.

1. State of Arizona, County of LA PAZ ss:
2. I, (Name) CANDACE S FIDDES (ROBERT J)
3. Reside at (Address) 12754 E. 37TH PLACE
City YUMA, County YUMA, State AZ, Zip 85367

being duly sworn, deposes and says that he/she is a citizen of the United States, more than eighteen years of age, that all of the facts set forth in this affidavit/notice, subject to the provisions and penalties of 18 USC 1001 pertaining to the filing of false, fictitious, or fraudulent statements with the United States, are true and correct according to the best of my knowledge, information and belief.

4. Owner's Name and Address (if not shown above) CHECK HERE IF THIS IS A CHANGE OF ADDRESS

5. NOTE, THIS ITEM SHOULD ONLY BE FILLED IN IF THIS IS A NOTICE OF INTENTION TO HOLD. NOTICES OF INTENTION TO HOLD ARE FOR MILL SITES AND TUNNEL SITES OR FOR MINING CLAIMS WHEN ASSESSMENT WORK HAS NOT BEEN DONE, REGARDLESS OF WHETHER THE ANNUAL ASSESSMENT HAS BEEN SUSPENDED, DEFERRED, OR NOT YET ACCRUED. THE FILING OF A NOTICE OF INTENTION TO HOLD SHALL NOT RELIEVE THE OWNER OF COMPLYING WITH FEDERAL AND STATE LAWS PERTAINING TO THE PERFORMANCE OF ANNUAL ASSESSMENT WORK.

I intend to hold the claim(s)/site(s) listed on the reverse side of this document for the calendar year 19 2006.

6. That I am personally acquainted with the mining claim(s). The work and improvements were made by and at the expense of the owner(s) of said claim(s). Said contiguous group of claims listed on the reverse side of this document are situated in the ELSWORTH Mining District, LA PAZ County, Arizona, the location of which is recorded in the office of the County Recorder of said County in: Book(s) SEE EXHIBIT A
Page(s) _____

Notice of location is posted in Section(s) _____
Township(s) _____, Range(s) _____, GSR Meridian _____

7. That between the dates starting at 12 o'clock noon on September 1, ²⁰⁰⁵ 19 2006 and ending at 12 o'clock noon on September 1, 19 2006 at least \$ 6,000.00 dollars worth of work and improvements were done and performed upon said claim(s) or upon one or more of a contiguous group of claims for the benefit of all, or wholly or partly outside of a contiguous group of claims for the benefit of all, not including the location work.

8. That the following persons were employed to perform the work and improvements described herein: ROBERT AND CANDACE FIDDES

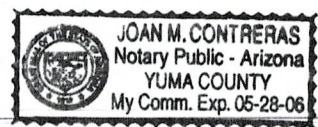
9. That the work and improvements performed were: NEW LOCKS, SIGNS, CHAINS CLEAN UP, SURVEY STAKES, REMOVE 1 TON ORE DRILL & SHORE UP

10. Dated 16 May 2006, Signature [Signature]
SUBSCRIBED AND SWORN TO before me, a Notary Public, this 16 day of May, 192006
by CANDACE FIDDES MY COMMISSION EXPIRES 28 May 2008 Notary Public [Signature]

This form is for the purpose of complying with the laws of the United States and the State of Arizona pertaining to assessment work and/or a notice of intention to hold. 30 USC 28, 43 CFR 3833.2, ARS 27-208. Subject to Paperwork Reduction Act and Privacy Act statements available at the BLM AZ State Office. The form is not copyrighted. It may be reproduced without restriction.

KLPMA document was technically late, claimant filed for proof that doc was filed, late filing of KLPMA doc does not close claim because Maint. Fee was timely filed 8/24/2006 RE

RE 11/7/08



NAME (FOR CLAIM / SITE GROUPS)

FOUR OR MORE #1 - 6

SERIAL NUMBERS:

A MC 349474 Through A MC 349479
 A MC _____ Through A MC _____
 A MC _____ Through A MC _____

OR LISTED INDIVIDUALLY AS FOLLOWS:

CLAIM/SITE NAME	SERIAL NUMBER	CLAIM/SITE NAME	SERIAL NUMBER
1. <u>FOUR OR MORE #1</u>	A MC <u>349474</u>	31.	A MC
2. <u>FOUR OR MORE #2</u>	A MC <u>349475</u>	32.	A MC
3. <u>FOUR OR MORE #3</u>	A MC <u>349476</u>	33.	A MC
4. <u>FOUR OR MORE #4</u>	A MC <u>349477</u>	34.	A MC
5. <u>FOUR OR MORE #5</u>	A MC <u>349478</u>	35.	A MC
6. <u>FOUR OR MORE #6</u>	A MC <u>349479</u>	36.	A MC
7.	A MC	37.	A MC
8.	A MC	38.	A MC
9.	A MC	39.	A MC
10.	A MC	40.	A MC
11.	A MC	41.	A MC
12.	A MC	42.	A MC
13.	A MC	43.	A MC
14.	A MC	44.	A MC
15.	A MC	45.	A MC
16.	A MC	46.	A MC
17.	A MC	47.	A MC
18.	A MC	48.	A MC
19.	A MC	49.	A MC
20.	A MC	50.	A MC
21.	A MC	51.	A MC
22.	A MC	52.	A MC
23.	A MC	53.	A MC
24.	A MC	54.	A MC
25.	A MC	55.	A MC
26.	A MC	56.	A MC
27.	A MC	57.	A MC
28.	A MC	58.	A MC
29.	A MC	59.	A MC
30.	A MC	60.	A MC

RECEIVED
 B.L.M. AZ STATE OFFICE
 2007 DEC 19 A 8:47
 PHOENIX, ARIZONA

SECTION 19 AND 30 RANGE 14W TOWNSHIP 6N GOLDEN EAGLE ANNEX

NO. 21 AJAINS THE NORTHEAST CORNER OF SECTION 25

RECEIVED
B.L.M. AZ STATE OFFICE

2007 DEC 19 A 8:47

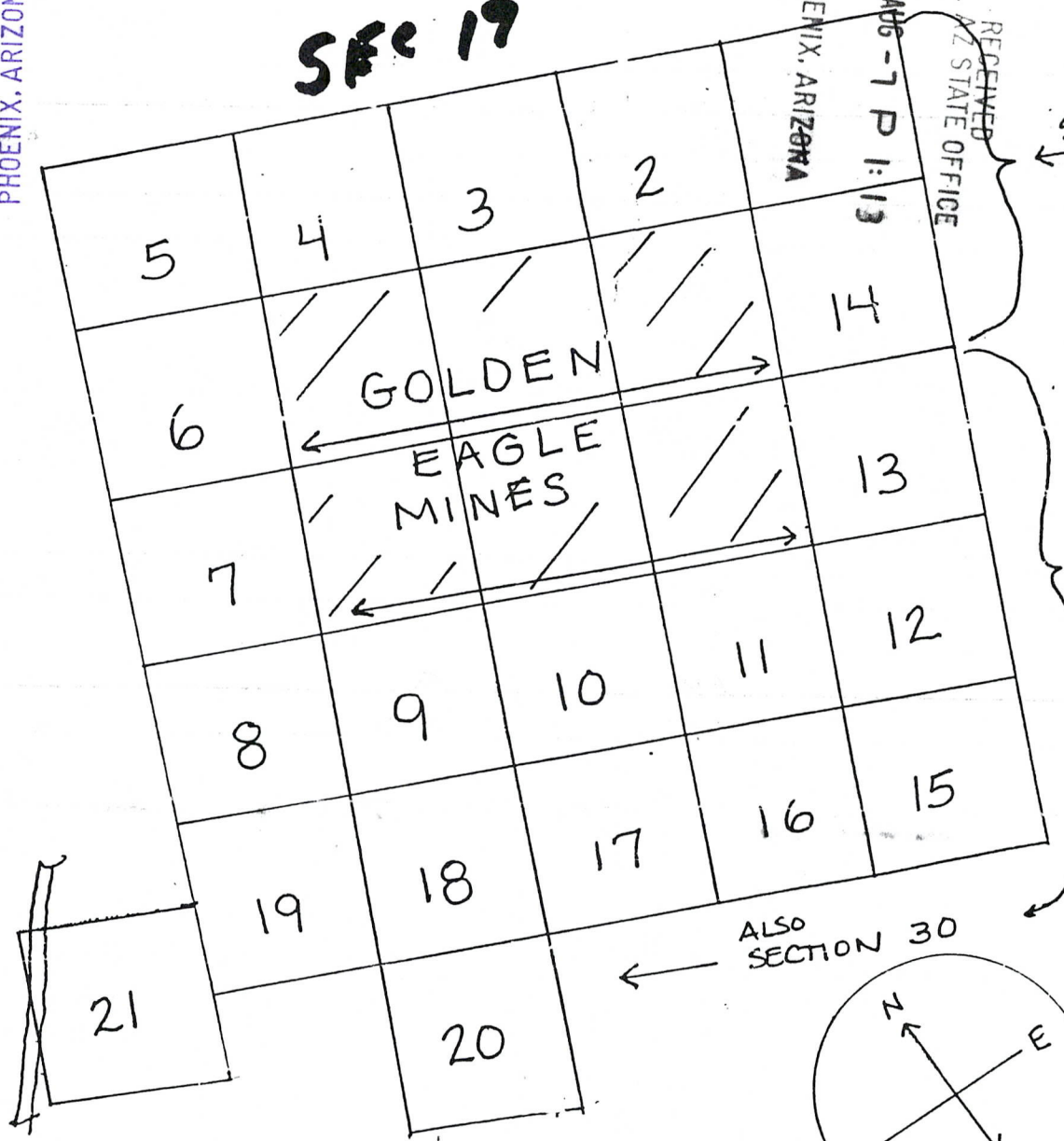
PHOENIX, ARIZONA

PHOENIX, ARIZONA

2006 AUG - 7 P 1:13

RECEIVED
B.L.M. AZ STATE OFFICE

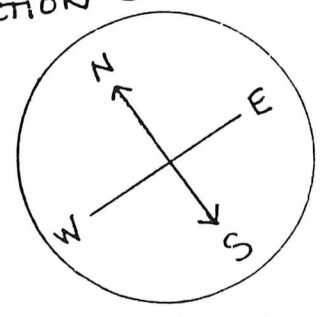
SEC 19



SECTION 19

SECTION 30

← ALSO SECTION 30



N. 21

~~25~~ ~~30~~

ION →

(EXHIBIT B)
A

United States Department of the Interior

Bureau of Land Management
 BUSINESS & SUPPORT SVCS DIV
 ONE N CENTRAL AVE SUITE 800
 PHOENIX, AZ 85004 -4427
 Phone: (602) 417-9200

Receipt

No: 1624666

Transaction #: 1677953	
Date of Transaction: 12/19/2007	
CUSTOMER:	CANDACE FIDDES 12754 E 37TH PL YUMA,AZ 85367

LINE #	QTY	DESCRIPTION	REMARKS	UNIT PRICE	TOTAL
1	1.00	LOCATABLE MINERALS / MINING CLAIMS-NOT NEW-UNADJUD,ONE AUTH NO. ONLY / MINING CLAIM MONEY RECEIVED (455) CASES: AMC349474/\$60.00	POL	- n/a -	60.00
TOTAL:					\$60.00

PAYMENT INFORMATION					
1	AMOUNT:	\$60.00	POSTMARKED:	12/14/07 0:00	
	TYPE:	CHECK	RECEIVED:	12/18/2007	
	CHECK NO:	2045			
	NAME:	FIDDES, ROBERT 12754 E 37TH PL YUMA AZ 85367			

REMARKS

This receipt was generated by the automated BLM Collections and Billing System and is a paper representation of a portion of the official electronic record contained therein.

WHEN RECORDED MAIL TO:

Robert Fiddes
12754 E 37th PL
Yuma AZ 85367



2007-03320

Page 1 of 2
Requested By: ROBERT FIDDES
SHELLY D BAKER, RECORDER
OFFICIAL RECORDS OF LA PAZ COUNTY, AZ
05-22-2007 01:55 PM Recordings Fee \$19.00

AZ-3850-1 (August 1989)
OMB No. 1004-0114
Expires: May 31, 1991

United States Department of the Interior Bureau of Land Management
**AFFIDAVIT OF PERFORMANCE OF ANNUAL WORK
AND/OR NOTICE OF INTENTION TO HOLD**
(ALL CLAIMS LISTED ON A SINGLE AFFIDAVIT MUST BE CONTIGUOUS)

Evidence of Annual Assessment Work or a Notice of Intention to Hold must be filed each calendar year following the calendar year in which the claim/site was located.

FOR AN AFFIDAVIT OF LABOR, FILL IN ALL ITEMS EXCEPT ITEM 5. FOR A NOTICE OF INTENTION TO HOLD, FILL IN ONLY ITEMS 1 THROUGH 5 AND ITEM 10. NOTICES OF INTENTION TO HOLD FOR MILL SITES OR TUNNEL SITES DO NOT NEED TO BE COUNTY RECORDED OR NOTARIZED. FOR MINING CLAIMS THE FORM FILED WITH BLM MUST BE IDENTICAL TO THE ONE THAT WAS OR WILL BE FILED WITH THE COUNTY. FILE ON OR BEFORE DECEMBER 30th (NOT THE 31st). WHEN FILING, BLM REQUIRES A \$5.00 NONREFUNDABLE SERVICE CHARGE FOR EACH MINING CLAIM, MILL SITE OR TUNNEL SITE.

1. State of Arizona, County of LA PAZ, ss: _____
2. I, (Name) CANDACE S FIDDES (ROBERT J)
3. Reside at (Address) 12754 E. 37TH PLACE
City YUMA, County YUMA, State AZ, Zip 85367

being duly sworn, deposes and says that he/she is a citizen of the United States, more than eighteen years of age, that all of the facts set forth in this affidavit/notice, subject to the provisions and penalties of 18 USC 1001 pertaining to the filing of false, fictitious, or fraudulent statements with the United States, are true and correct according to the best of my knowledge, information and belief.

4. Owner's Name and Address (if not shown above) CHECK HERE IF THIS IS A CHANGE OF ADDRESS

5. NOTE, THIS ITEM SHOULD ONLY BE FILLED IN IF THIS IS A NOTICE OF INTENTION TO HOLD. NOTICES OF INTENTION TO HOLD ARE FOR MILL SITES AND TUNNEL SITES OR FOR MINING CLAIMS WHEN ASSESSMENT WORK HAS NOT BEEN DONE, REGARDLESS OF WHETHER THE ANNUAL ASSESSMENT HAS BEEN SUSPENDED, DEFERRED, OR NOT YET ACCRUED. THE FILING OF A NOTICE OF INTENTION TO HOLD SHALL NOT RELIEVE THE OWNER OF COMPLYING WITH FEDERAL AND STATE LAWS PERTAINING TO THE PERFORMANCE OF ANNUAL ASSESSMENT WORK.

I intend to hold the claim(s)/site(s) listed on the reverse side of this document for the calendar year 19 _____.

6. That I am personally acquainted with the mining claim(s). The work and improvements were made by and at the expense of the owner(s) of said claim(s). Said contiguous group of claims listed on the reverse side of this document are situated in the ELSWORTH Mining District, LA PAZ County, Arizona, the location of which is recorded in the office of the County Recorder of said County in: Book(s) SEE EXHIBIT A

Page(s) _____
Notice of location is posted in Section(s) _____
Township(s) _____, Range(s) _____, GSR Meridian _____

7. That between the dates starting at 12 o'clock noon on September 1, 19 2006 and ending at 12 o'clock noon on September 1, 2007 at least \$ 5000.00 dollars worth of work and improvements were done and performed upon said claim(s) or upon one or more of a contiguous group of claims for the benefit of all, or wholly or partly outside of a contiguous group of claims for the benefit of all, not including the location work.

8. That the following persons were employed to perform the work and improvements described herein: ROBERT + CANDACE FIDDES

9. That the work and improvements performed were: NEW LOGS, SIGN, TRASH CLEAN UP, BORE AND DRILL, REMOVE 170N 5RE

10. Dated 5/11/2007 Signature CANDACE FIDDES
SUBSCRIBED AND SWORN TO before me, a Notary Public, this 11 day of MAY, 2007
by CANDACE FIDDES MY COMMISSION EXPIRES 7-18-2008
Notary Public VICKEY SCHRAM
YUMA COUNTY, ARIZONA

This form is for the purpose of complying with the laws of the United States and the State of Arizona pertaining to assessment work and/or a notice of intention to hold. 30 USC 28, 43 CFR 3833.2, ARS 27-208. Subject to Paperwork Reduction Act and Privacy Act statements available at the BLM. This form is not copyrighted. It may be reproduced without restriction.

RECEIVED
BUREAU OF
LAND MANAGEMENT
JAN - 3 - 11:34

NAME (FOR CLAIM / SITE GROUPS)

SERIAL NUMBERS:

FOUR OR MORE #1-6 A MC 349474 Through A MC 349479
 A MC _____ Through A MC _____
 A MC _____ Through A MC _____

OR LISTED INDIVIDUALLY AS FOLLOWS:

CLAIM/SITE NAME	SERIAL NUMBER	CLAIM/SITE NAME	SERIAL NUMBER
1. <u>FOUR OR MORE #1</u>	A MC <u>349474</u>	31. _____	A MC _____
2. <u>FOUR OR MORE #2</u>	A MC <u>349475</u>	32. _____	A MC _____
3. <u>FOUR OR MORE #3</u>	A MC <u>349476</u>	33. _____	A MC _____
4. <u>FOUR OR MORE #4</u>	A MC <u>349477</u>	34. _____	A MC _____
5. <u>FOUR OR MORE #5</u>	A MC <u>349478</u>	35. _____	A MC _____
6. <u>FOUR OR MORE #6</u>	A MC <u>349479</u>	36. _____	A MC _____
7. _____	A MC _____	37. _____	A MC _____
8. _____	A MC _____	38. _____	A MC _____
9. _____	A MC _____	39. _____	A MC _____
10. _____	A MC _____	40. _____	A MC _____
11. _____	A MC _____	41. _____	A MC _____
12. _____	A MC _____	42. _____	A MC _____
13. _____	A MC _____	43. _____	A MC _____
14. _____	A MC _____	44. _____	A MC _____
15. _____	A MC _____	45. _____	A MC _____
16. _____	A MC _____	46. _____	A MC _____
17. _____	A MC _____	47. _____	A MC _____
18. _____	A MC _____	48. _____	A MC _____
19. _____	A MC _____	49. _____	A MC _____
20. _____	A MC _____	50. _____	A MC _____
21. _____	A MC _____	51. _____	A MC _____
22. _____	A MC _____	52. _____	A MC _____
23. _____	A MC _____	53. _____	A MC _____
24. _____	A MC _____	54. _____	A MC _____
25. _____	A MC _____	55. _____	A MC _____
26. _____	A MC _____	56. _____	A MC _____
27. _____	A MC _____	57. _____	A MC _____
28. _____	A MC _____	58. _____	A MC _____
29. _____	A MC _____	59. _____	A MC _____
30. _____	A MC _____	60. _____	A MC _____

FILE WITH: Bureau of Land Management, 3707 North 7th Street, P.O. Box 16563, Phoenix, Arizona 85011

ARIZONA
 STATE OFFICE
 PHOENIX, ARIZONA
 RECEIVED
 BUREAU OF
 LAND MANAGEMENT
 2008 JAN - 3 A 11:54

Print Postage On

OF THE RETURN ADDRESS

CERTIFIED MAIL™


Postageonline

FLAT RATE ENVELOPE
PRIORITY MAIL




Recycled Paper

PLEASE PRESS



7007 0220 0002 4545 7984

PLEASE PRESS FIR



0000

85004

U.S. POSTAGE
PAID
YUMA, AZ
85367
JAN 03, 08
AMOUNT

\$9.40
00058152-6



PRIOR

www.usps.com



From: C Fiddes
12754 E. 37TH PL
YUMA, AZ 85367

To: ^{5%} Rod EBER
BLM
AZ ST. OFFICE
ONE NORTH CENTRAL AVE
PHOENIX, AZ 85004



2008 JAN - 3 A 11:00 AM
PHOENIX, AZ

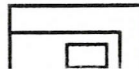
HOW TO USE:

▲ Complete address information or place label here ▲

We Deliver



1. COMPLETE ADDRESS AREA
Type or print return address and
addressee information



2. PAYMENT METHOD
Affix postage or meter strip to area
indicated in upper right hand corner.



3. ATTACH LABEL (Optional)
Remove label backing and
affix in designated location.



4. Bring your Priority Mail package to
a post office, present it to your letter c
or call 1-800-222-1811 for pick up ser

Message:

439 ROWS RETRIEVED **ENTERED INTO COMPUTER**

SEP 18 2007 PB & Verified

CBS Export Results Report

Include Resolved Records

Record Status

- Error Records (E/M/I)
- Accepted Records (A/W)
- "On Hold" Records (H)
- All Records (for s/n or receipt nr)
- Exported, No Results From CBS
- New (not yet exported)

Search Criteria Responsible Ar

- Enter export Date (mm/dd/yyyy) ALL User (U,X)
- Serial Number match (optional) Programme
- Receipt Nr (optional) 1552412 All (U,P,X)
- Export Nr (exclusive)
- LR2000 User (defaults to login) ALL

Query

Reset

User

	Resend?	Export Nr	A/D	Serial Nr	Mult	Code	\$ Amount	Remarks	Receipt Nr	LR2000 User	#Msg
1	<input type="checkbox"/>	1531939	A	AMC381706		582	125.00	2008	1552412	P5BROWN	

MAINTENANCE FEE PAYMENT

Claimant Name: Magma Chem Exploration
 Address: PO Box 950
 City: Sonita State: AZ Zip: 85637
 Telephone: 520-455-4698
 E-mail address: mchene@aol.com
 Signature: _____

Check here if this is a change of address.

RECEIVED
 BLM - AZ STATE OFFICE
 2001 AUG 24 A 10:08
 PHOENIX, ARIZONA
 BLM
 Date
 Stamp

LINE NO.	AMC NUMBER	CLAIM/SITE NAME	COUNTY RECORDER DATA (If available)	TWP	RNG	SEC
1						
2						
3						
4						
5						
6						
7						
8						
9						
10						

See attached
103 claims
\$ 12,875

List additional claims on Form MCF114.

Bureau of Land Management
 Arizona State Office
www.az.blm.gov

No. of Claims: 103 x \$125 = 12875
 Check No: 1866 Init. SPJ
 Receipt No.: 1552412
 For BLM Use Only

Form: MCF112
 Revised July 2005

This form is available from the Arizona Department of Mines and Mineral Resources and may be reproduced.

#	Name	Serial Number	Sec	Twp	Range	Location Date
1.	P-9	AMC 381706	32/33	4N	20W	02/18/2007
2.	PURPLE ONE	AMC 369033	4/33	3N/4N	20W	11/19/2005
3.	PURPLE TWO	AMC 369966	4/33	3N/4N	20W	01/29/2006
4.	PURPLE THREE	AMC 369967	33/34 3/4	4N 3N	20W 20W	01/29/2006
5.	SABAKA #1	AMC 368411	32/33	4N	20W	11/11/2005
6.	M-91	AMC 381079	34	4N	20W	12/19/2006
7.	M-92	AMC 381080	32	4N	20W	12/19/2006
8.	M-93	AMC 381081	32	4N	20W	12/19/2006
9.	M-94	AMC 381082	32	4N	20W	12/19/2006
10.	M-95	AMC 381083	32	4N	20W	12/19/2006
11.	M-96	AMC 381084	32/31	4N	20W	12/19/2006
12.	M-97	AMC 381085	31	4N	20W	12/19/2006
13.	M-98	AMC 381086	31	4N	20W	12/19/2006
14.	M-99	AMC 381087	31	4N	20W	12/19/2006
15.	M-100	AMC 381088	31	4N	20W	12/19/2006
16.	P #1	AMC 375430	33/4	4N/3N	20W	09/01/2006
17.	P #2	AMC 375431	33/4	4N/3N	20W	09/01/2006
18.	P #3	AMC 375432	33/4	4N/3N	20W	09/01/2006
19.	P #4	AMC 375433	33/4	4N/3N	20W	09/01/2006
20.	P #5	AMC 375434	33/4	4N/3N	20W	09/01/2006
21.	P #6	AMC 375435	33/4	4N/3N	20W	09/01/2006
22.	P #7	AMC 375436	33/34 3/4	4N 3N	20W 20W	09/01/2006
23.	P #8	AMC 375437	34/3	4N/3N	20W	09/01/2006
24.	M-1	AMC 371849	4	3N	20W	02/18/2006
25.	M-2	AMC 371850	4	3N	20W	02/18/2006
26.	M-3	AMC 371851	4	3N	20W	02/18/2006
27.	M-4	AMC 371852	4	3N	20W	02/18/2006
28.	M-5	AMC 371853	4	3N	20W	02/18/2006
29.	M-6	AMC 371854	4	3N	20W	02/18/2006
30.	M-7	AMC 371855	3/4	3N	20W	02/18/2006
31.	M-8	AMC 371856	3	3N	20W	02/18/2006
32.	M-9	AMC 371857	3	3N	20W	02/18/2006
33.	M-10	AMC 371858	3/4	3N	20W	02/18/2006
34.	M-11	AMC 371859	4	3N	20W	02/18/2006
35.	M-12	AMC 371860	4	3N	20W	02/18/2006
36.	M-13	AMC 371861	4	3N	20W	02/18/2006
37.	M-14	AMC 371862	4	3N	20W	02/18/2006
38.	M-15	AMC 371863	4	3N	20W	02/18/2006
39.	M-16	AMC 371864	4	3N	20W	02/18/2006
40.	M-17	AMC 371865	34	4N	20W	02/18/2006
41.	M-18	AMC 371866	33/34	4N	20W	02/18/2006
42.	M-19	AMC 371867	33	4N	20W	02/18/2006
43.	M-20	AMC 371868	33	4N	20W	02/18/2006
44.	M-21	AMC 371869	33	4N	20W	02/18/2006
45.	M-22	AMC 371870	33	4N	20W	02/18/2006
46.	M-23	AMC 371871	33	4N	20W	02/18/2006

#	Name	Serial Number	Sec	Twp	Range	Location Date
47.	M-24	AMC 371872	33	4N	20W	02/18/2006
48.	M-25	AMC 371873	33	4N	20W	02/18/2006
49.	M-26	AMC 371874	33	4N	20W	02/18/2006
50.	M-27	AMC 371875	33/4	4N/3N	20W	02/18/2006
51.	M-28	AMC 371876	33/4	4N/3N	20W	02/18/2006
52.	M-29	AMC 371877	4	3N	20W	02/18/2006
53.	M-30	AMC 371878	4	3N	20W	02/18/2006
54.	M-31	AMC 381029	34	4N	20W	12/19/2006
55.	M-32	AMC 381030	33/34	4N	20W	12/19/2006
56.	M-33	AMC 381031	33	4N	20W	12/19/2006
57.	M-34	AMC 381032	33	4N	20W	12/19/2006
58.	M-35	AMC 381033	33	4N	20W	12/19/2006
59.	M-36	AMC 381034	33	4N	20W	12/19/2006
60.	M-37	AMC 381035	33	4N	20W	12/19/2006
61.	M-38	AMC 381036	33	4N	20W	12/19/2006
62.	M-39	AMC 381037	33	4N	20W	12/19/2006
63.	M-40	AMC 381038	33	4N	20W	12/19/2006
64.	M-41	AMC 381039	32/33	4N	20W	12/19/2006
65.	M-42	AMC 381040	32	4N	20W	12/19/2006
66.	M-43	AMC 381041	32	4N	20W	12/19/2006
67.	M-44	AMC 381042	32	4N	20W	12/19/2006
68.	M-45	AMC 381043	32	4N	20W	12/19/2006
69.	M-46	AMC 381044	32	4N	20W	12/19/2006
70.	M-47	AMC 381045	32	4N	20W	12/19/2006
71.	M-48	AMC 381046	32	4N	20W	12/19/2006
72.	M-49	AMC 381047	32	4N	20W	12/19/2006
73.	M-50	AMC 381048	32	4N	20W	12/19/2006
74.	M-51	AMC 381049	32	4N	20W	12/19/2006
75.	M-52	AMC 381050	32	4N	20W	12/19/2006
76.	M-53	AMC 381051	32	4N	20W	12/19/2006
77.	M-54	AMC 381052	32	4N	20W	12/19/2006
78.	M-55	AMC 381053	32	4N	20W	12/19/2006
79.	M-56	AMC 381054	32/33	4N	20W	12/19/2006
80.	M-57	AMC 381055	32/33 4/5	4N 3N	20W 20W	12/19/2006
81.	M-58	AMC 381056	32/5	4N/3N	20W	12/19/2006
82.	M-59	AMC 381057	32/5	4N/3N	20W	12/19/2006
83.	M-60	AMC 381058	32/5	4N/3N	20W	12/19/2006
84.	M-61	AMC 381059	32/5	4N/3N	20W	12/19/2006
85.	M-62	AMC 381060	32/5	4N/3N	20W	12/19/2006
86.	M-63	AMC 381061	32/5	4N/3N	20W	12/19/2006
87.	M-64	AMC 381062	32/5	4N/3N	20W	12/19/2006
88.	M-75	AMC 381063	32	4N	20W	12/19/2006
89.	M-76	AMC 381064	31/32	4N	20W	12/19/2006
90.	M-77	AMC 381065	31	4N	20W	12/19/2006
91.	M-78	AMC 381066	31	4N	20W	12/19/2006
92.	M-79	AMC 381067	31	4N	20W	12/19/2006
93.	M-80	AMC 381068	31	4N	20W	12/19/2006

#	Name	Serial Number	Sec	Twp	Range	Location Date
94.	M-81	AMC 381069	31	4N	20W	12/19/2006
95.	M-82	AMC 381070	31	4N	20W	12/19/2006
96.	M-83	AMC 381071	31	4N	20W	12/19/2006
97.	M-84	AMC 381072	31	4N	20W	12/19/2006
98.	M-85	AMC 381073	31/32	4N	20W	12/19/2006
99.	M-86	AMC 381074	33/34	4N	20W	12/19/2006
100.	M-87	AMC 381075	33	4N	20W	12/19/2006
101.	M-88	AMC 381076	33	4N	20W	12/19/2006
102.	M-89	AMC 381077	33	4N	20W	12/19/2006
103.	M-90	AMC 381078	33	4N	20W	12/19/2006

RECEIVED
B.L.M. AZ STATE OFFICE
2001 AUG 24 A 10: 08
PHOENIX, ARIZONA

MAINTENANCE FEE PAYMENT

Claimant Name: Magma Chem Exploration
 Address: PO Box 950
 City: Sonita State: AZ Zip: 85637
 Telephone: 520-455-4698
 E-mail address: mcheme@aol.com
 Signature: _____

Check here if this is a change of address.

RECEIVED
 B.L.M. AZ STATE OFFICE
 PHOENIX, ARIZONA
 2007 AUG 24 A 10: 11
 BLM
 Date
 Stamp

LINE NO.	AMC NUMBER	CLAIM/SITE NAME	COUNTY RECORDER DATA (if available)	TWP	RNG	SEC
1						
2						
3						
4						
5						
6						
7						
8						
9						
10						

See attached 336 claims \$42,000

List additional claims on Form MCF114.

Bureau of Land Management
 Arizona State Office
www.az.blm.gov

No. of Claims: 336 x \$125 = 42,000
 Check No: 1867 Init. SRJL
 Receipt No.: 1552412
 For BLM Use Only

Form: MCF112
 Revised July 2005

This form is available from the Arizona Department of Mines and Mineral Resources and may be reproduced.

**BIG BAR GOLD CORPORATION
ON THE YUMA PROPERTY, LA PAZ COUNTY, ARIZONA**

Claim Name	BLM Serial No.	Sec	Twp	Range
Fiddes Claims				
FOUR OR MORE#1	AMC#349474	30	6N	14W
FOUR OR MORE#2	AMC#349475	30	6N	14W
FOUR OR MORE#3	AMC#349476	30	6N	14W
FOUR OR MORE#4	AMC#349477	19	6N	14W
FOUR OR MORE#5	AMC#349478	19	6N	14W
FOUR OR MORE#6	AMC#349479	19	6N	14W
Sub-Total: 6				
Merrill Palmer Claims				
MP#1	AMC#357503	19	6N	14W
MP#2	AMC#357504	24	6N	15W
MP#3	AMC#357542	24	6N	15W
MP#4	AMC#357543	24	6N	15W
MP#5	AMC#358952	30	6N	14W
MP#6	AMC#358953	30	6N	14W
MP#7	AMC#358954	30	6N	14W
MP#8	AMC#358955	30	6N	14W
MP#9	AMC#358956	30	6N	14W
MP#10	AMC#358957	30	6N	14W
MP#11	AMC#358958	30	6N	14W
MP#12	AMC#358959	25	6N	15W
MP#13	AMC#358960	25	6N	15W
MP#14	AMC#358961	25	6N	15W
MP#15	AMC#358962	25	6N	15W
MP#16	AMC#358963	25	6N	15W
MP#17	AMC#358964	25	6N	15W
MP#18	AMC#358965	25	6N	15W
MP#19	AMC#358966	25	6N	15W
MP#20	AMC#358967	25	6N	15W
MP#21	AMC#358968	25	6N	15W
MP#22	AMC#358969	25	6N	15W
MP#23	AMC#358970	25	6N	15W
Sub-Total: 23				

2001
 AUG 24
 DENIX, ARIZONA

RECEIVED
 B.L.M. AZ STATE OFFICE

King Claims				
KING#1	AMC#357198	30	6N	14W
KING#2	AMC#357199	30	6N	14W
KING#3	AMC#357200	30	6N	14W
KING#4	AMC#357201	30	6N	14W
KING#5	AMC#357202	30	6N	14W
KING#6	AMC#357505	19	6N	14W
KING#7	AMC#357506	30	6N	14W
KING#8	AMC#358944	19	6N	14W
KING#9	AMC#358945	19	6N	14W
KING#10	AMC#358946	19	6N	14W
KING#11	AMC#358947	19	6N	14W
KING#12	AMC#358948	19	6N	14W
KING#13	AMC#358949	19	6N	14W
KING#14	AMC#358950	19	6N	14W
KING#15	AMC#358951	19	6N	14W
Sub-Total: 15				
Black Jack Claims				
BLACK JACK#1	AMC#356883	30	6N	14W
BLACK JACK#2	AMC#356909	29	6N	14W
BLACK JACK#3	AMC#357117	29	6N	14W
BLACK JACK#4	AMC#357118	29	6N	14W
BLACK JACK#5	AMC#358943	29	6N	14W
BJ #6	AMC#360012	29	6N	14W
BJ #7	AMC#360013	29	6N	14W
BJ #8	AMC#360014	29	6N	14W
Sub-Total: 8				

RECEIVED
B.L.M. AZ STATE OFFICE
2001 AUG 24 A 10: 11
PHOENIX, ARIZONA

Yuma King				
Yuma 108	AMC# 369846	30	6N	14W
Yuma 109	AMC# 369847	30	6N	14W
Yuma 110	AMC# 369848	30	6N	14W
Yuma 111	AMC# 369849	30	6N	14W
Yuma 112	AMC# 369850	30	6N	14W
Yuma 113	AMC# 369851	30	6N	14W
Yuma 114	AMC# 369852	30	6N	14W
Yuma 115	AMC# 369853	30	6N	14W
Yuma 116	AMC# 369854	30	6N	14W
Yuma 117	AMC# 369855	30	6N	14W
Yuma 118	AMC# 369856	30	6N	14W
Yuma 119	AMC# 369857	30	6N	14W
Yuma 120	AMC# 369858	30	6N	14W
Yuma 121	AMC# 369859	29	6N	14W
Yuma 122	AMC# 369860	29	6N	14W
Yuma 123	AMC# 369861	29	6N	14W
Yuma 124	AMC# 369862	29	6N	14W
Yuma 125	AMC# 369863	29	6N	14W
Yuma 126	AMC# 369864	29	6N	14W
Yuma 1	AMC# 369865	20	6N	14W
Yuma 2	AMC# 369866	20	6N	14W
Yuma 3	AMC# 369867	20	6N	14W
Yuma 4	AMC# 369868	20	6N	14W
Yuma 5	AMC# 369869	20	6N	14W
Yuma 6	AMC# 369870	20	6N	14W
Yuma 7	AMC# 369871	20	6N	14W
Yuma 8	AMC# 369872	20	6N	14W
Yuma 9	AMC# 369873	20	6N	14W
Yuma 10	AMC# 369874	20	6N	14W
Yuma 11	AMC# 369875	20	6N	14W
Yuma 12	AMC# 369876	20	6N	14W
Yuma 13	AMC# 369877	20	6N	14W
Yuma 14	AMC# 369878	20	6N	14W
Yuma 15	AMC# 369879	19	6N	14W
Yuma 16	AMC# 369880	19	6N	14W
Yuma 17	AMC# 369881	19	6N	14W
Yuma 18	AMC# 369882	19	6N	14W

PHOENIX, ARIZONA
AUG 24 10:11 AM '07

RECEIVED
B.L.M. AZ STATE OFFICE

Yuma 19	AMC# 369883	19	6N	14W
Yuma 20	AMC# 369884	19	6N	14W
Yuma 21	AMC# 369885	19	6N	14W
Yuma 23	AMC# 369886	19	6N	14W
Yuma 22	AMC# 369887	19	6N	14W
Sub-Total: 42				
Yuma Queen				
Yuma 98	AMC# 369783	23	6N	15W
Yuma 99	AMC# 369784	23	6N	15W
Yuma 100	AMC# 369785	23	6N	15W
Yuma 101	AMC# 369786	23	6N	15W
Yuma 101B	AMC# 369787	25	6N	15W
Yuma 102	AMC# 369788	25	6N	15W
Yuma 103	AMC# 369789	25	6N	15W
Yuma 104	AMC# 369790	30	6N	14W
Yuma 105	AMC# 369791	30	6N	14W
Yuma 106	AMC# 369792	30	6N	14W
Yuma 107	AMC# 369793	30	6N	14W
Yuma 24	AMC# 369794	19	6N	14W
Yuma 25	AMC# 369795	19	6N	14W
Yuma 26	AMC# 369796	24	6N	15W
Yuma 27	AMC# 369797	24	6N	15W
Yuma 28	AMC# 369798	24	6N	15W
Yuma 29	AMC# 369799	24	6N	15W
Yuma 30	AMC# 369800	24	6N	15W
Yuma 31	AMC# 369801	24	6N	15W
Yuma 32	AMC# 369802	24	6N	15W
Yuma 33	AMC# 369803	24	6N	15W
Yuma 34	AMC# 369804	25	6N	15W
Yuma 35	AMC# 369805	25	6N	15W
Yuma 36	AMC# 369806	25	6N	15W
Yuma 37	AMC# 369807	24	6N	15W
Yuma 38	AMC# 369808	24	6N	15W
Yuma 39	AMC# 369809	24	6N	15W
Yuma 40	AMC# 369810	24	6N	15W
Yuma 41	AMC# 369811	24	6N	15W
Yuma 42	AMC# 369812	24	6N	15W
Yuma 43	AMC# 369813	24	6N	15W

PHOENIX, ARIZONA

RECEIVED
B.L.M. AZ STATE OFFICE
JUN 25 2006

Yuma 44	AMC# 369814	24	6N	15W
Yuma 45	AMC# 369815	24	6N	15W
Yuma 46	AMC# 369816	24	6N	15W
Yuma 47	AMC# 369817	24	6N	15W
Yuma 48	AMC# 369818	24	6N	15W
Yuma 49	AMC# 369819	24	6N	15W
Yuma 50	AMC# 369820	25	6N	15W
Yuma 51	AMC# 369821	25	6N	15W
Yuma 52	AMC# 369822	25	6N	15W
Yuma 53	AMC# 369823	25	6N	15W
Yuma 54	AMC# 369824	25	6N	15W
Yuma 55	AMC# 369825	25	6N	15W
Yuma 56	AMC# 369826	25	6N	15W
Yuma 57	AMC# 369827	26	6N	15W
Yuma 58	AMC# 369828	26	6N	15W
Yuma 59	AMC# 369829	26	6N	15W
Yuma 60	AMC# 369830	26	6N	15W
Yuma 61	AMC# 369831	26	6N	15W
Yuma 62	AMC# 369832	26	6N	15W
Yuma 63	AMC# 369833	26	6N	15W
Yuma 64	AMC# 369834	26	6N	15W
Yuma 65	AMC# 369835	23	6N	15W
Yuma 66	AMC# 369836	23	6N	15W
Yuma 67	AMC# 369837	23	6N	15W
Yuma 68	AMC# 369838	23	6N	15W
Yuma 69	AMC# 369839	23	6N	15W
Yuma 70	AMC# 369840	23	6N	15W
Yuma 71	AMC# 369841	23	6N	15W
Yuma 72	AMC# 369842	23	6N	15W
Yuma 73	AMC# 369843	23	6N	15W
Yuma 74	AMC# 369844	23	6N	15W
Yuma 75	AMC# 369845	23	6N	15W
Sub-Total: 63				
North Yuma				
North Yuma #1	AMC# 371321	20	6N	14W
North Yuma #2	AMC# 371322	20	6N	14W
North Yuma #3	AMC# 371323	17	6N	14W
North Yuma #4	AMC# 371324	17	6N	14W
North Yuma #5	AMC# 371325	17	6N	14W

2011 AUG 24
 PHOENIX, ARIZONA
 A 10 10

RECEIVED
 B.L.M. AZ STATE OFFICE

North Yuma #6	AMC# 371326	17	6N	14W
North Yuma #7	AMC# 371327	18	6N	14W
North Yuma #8	AMC# 371328	18	6N	14W
North Yuma #9	AMC# 371329	18	6N	14W
North Yuma #10	AMC# 371330	18	6N	14W
North Yuma #11	AMC# 371331	19	6N	14W
North Yuma #12	AMC# 371332	19	6N	14W
North Yuma #13	AMC# 371333	19	6N	14W
North Yuma #14	AMC# 371334	19	6N	14W
North Yuma #15	AMC# 371335	18	6N	14W
North Yuma #16	AMC# 371336	18	6N	14W
North Yuma #17	AMC# 371337	18	6N	14W
North Yuma #18	AMC# 371338	18	6N	14W
North Yuma #19	AMC# 371339	18	6N	14W
North Yuma #20	AMC# 371340	18	6N	14W
North Yuma #21	AMC# 371341	18	6N	14W
North Yuma #22	AMC# 371342	18	6N	14W
North Yuma #23	AMC# 371343	19	6N	14W
North Yuma #24	AMC# 371344	19	6N	14W
Sub-Total: 24				
NORTHWEST YUMA				
NORTHWEST YUMA #1	AMC378795	23	6N	15W
NORTHWEST YUMA #2	AMC378796	23	6N	15W
NORTHWEST YUMA #3	AMC378797	14	6N	15W
NORTHWEST YUMA #4	AMC378798	14	6N	15W
NORTHWEST YUMA #5	AMC378799	14	6N	15W
NORTHWEST YUMA #6	AMC378800	14	6N	15W
NORTHWEST YUMA #7	AMC378801	14	6N	15W
NORTHWEST YUMA #8	AMC378802	14	6N	15W
NORTHWEST YUMA #9	AMC378803	14	6N	15W
NORTHWEST YUMA #10	AMC378804	14	6N	15W
NORTHWEST YUMA #11	AMC378805	23	6N	15W
NORTHWEST YUMA #12	AMC378806	23	6N	15W
NORTHWEST YUMA #13	AMC378807	23	6N	15W
NORTHWEST YUMA #14	AMC378808	23	6N	15W
NORTHWEST YUMA #15	AMC378809	14	6N	15W
NORTHWEST YUMA #16	AMC378810	14	6N	15W
NORTHWEST YUMA #17	AMC378811	14	6N	15W
NORTHWEST YUMA #18	AMC378812	14	6N	15W

2001 AUG 24
 PHOENIX, AZ
 A 10 10

RECEIVED
 B.L.M. AZ STATE OFFICE

NORTHWEST YUMA #19	AMC378813	13	6N	15W
NORTHWEST YUMA #20	AMC378814	13	6N	15W
NORTHWEST YUMA #21	AMC378815	13	6N	15W
NORTHWEST YUMA #22	AMC378816	13	6N	15W
NORTHWEST YUMA #23	AMC378817	24	6N	15W
NORTHWEST YUMA #24	AMC378818	24	6N	15W
NORTHWEST YUMA #25	AMC378819	24	6N	15W
NORTHWEST YUMA #26	AMC378820	24	6N	15W
NORTHWEST YUMA #27	AMC378821	13	6N	15W
NORTHWEST YUMA #28	AMC378822	13	6N	15W
NORTHWEST YUMA #29	AMC378823	13	6N	15W
NORTHWEST YUMA #30	AMC378824	13	6N	15W
NORTHWEST YUMA #31	AMC378825	13	6N	15W
NORTHWEST YUMA #32	AMC378826	13	6N	15W
NORTHWEST YUMA #33	AMC378827	13	6N	15W
NORTHWEST YUMA #34	AMC378828	13	6N	15W
NORTHWEST YUMA #35	AMC378829	24	6N	15W
NORTHWEST YUMA #36	AMC378830	24	6N	15W
NORTHWEST YUMA #37	AMC378831	19	6N	14W
NORTHWEST YUMA #38	AMC378832	19	6N	14W
NORTHWEST YUMA #39	AMC378833	18	6N	14W
NORTHWEST YUMA #40	AMC378834	18	6N	14W
NORTHWEST YUMA #41	AMC378835	18	6N	14W
NORTHWEST YUMA #42	AMC378836	18	6N	14W
Subtotal: 42				14W
SE YUMA				
SE YUMA #1	AMC378837	36	6N	15W
SE YUMA #2	AMC378838	36	6N	15W
SE YUMA #3	AMC378839	36	6N	15W
SE YUMA #4	AMC378840	36	6N	15W
SE YUMA #5	AMC378841	36	6N	15W
SE YUMA #6	AMC378842	36	6N	15W
SE YUMA #7	AMC378843	36	6N	15W
SE YUMA #8	AMC378844	36	6N	15W
SE YUMA #9	AMC378845	36	6N	15W
SE YUMA #10	AMC378846	36	6N	15W
SE YUMA #11	AMC378847	36	6N	15W
SE YUMA #12	AMC378848	36	6N	15W
SE YUMA #13	AMC378849	36	6N	15W

PHOENIX, ARIZONA
 AUG 24 2007

RECEIVED
 B.L.M. AZ STATE OFFICE

SE YUMA #14	AMC378850	36	6N	15W
SE YUMA #15	AMC378851	36	6N	15W
SE YUMA #16	AMC378852	36	6N	15W
SE YUMA #17	AMC378853	36	6N	15W
SE YUMA #18	AMC378854	36	6N	15W
SE YUMA #19	AMC378855	31	6N	14W
SE YUMA #20	AMC378856	31	6N	14W
SE YUMA #21	AMC378857	31	6N	14W
SE YUMA #22	AMC378858	31	6N	14W
SE YUMA #23	AMC378859	31	6N	14W
SE YUMA #24	AMC378860	31	6N	14W
SE YUMA #25	AMC378861	31	6N	14W
SE YUMA #26	AMC378862	31	6N	14W
SE YUMA #27	AMC378863	31	6N	14W
SE YUMA #28	AMC378864	31	6N	14W
SE YUMA #29	AMC378865	31	6N	14W
SE YUMA #30	AMC378866	31	6N	14W
SE YUMA #31	AMC378867	31	6N	14W
SE YUMA #32	AMC378868	31	6N	14W
SE YUMA #33	AMC378869	31	6N	14W
SE YUMA #34	AMC378870	31	6N	14W
SE YUMA #35	AMC378871	31	6N	14W
SE YUMA #36	AMC378872	31	6N	14W
SE YUMA #37	AMC378873	31	6N	14W
SE YUMA #38	AMC378874	31	6N	14W
SE YUMA #39	AMC378875	31	6N	14W
SE YUMA #40	AMC378876	31	6N	14W
SE YUMA #41	AMC378877	31	6N	14W
SE YUMA #42	AMC378878	31	6N	14W
SE YUMA #43	AMC378879	31	6N	14W
SE YUMA #44	AMC378880	31	6N	14W
SE YUMA #45	AMC378881	31	6N	14W
SE YUMA #46	AMC378882	32	6N	14W
SE YUMA #47	AMC378883	32	6N	14W
SE YUMA #48	AMC378884	32	6N	14W
SE YUMA #49	AMC378885	32	6N	14W
SE YUMA #50	AMC378886	32	6N	14W
SE YUMA #51	AMC378887	32	6N	14W
SE YUMA #52	AMC378888	32	6N	14W
SE YUMA #53	AMC378889	32	6N	14W

2007 AUG 21 A 10:10

RECEIVED
B.L.M. AZ STATE OFFICE

SE YUMA #54	AMC378890	32	6N	14W
SE YUMA #55	AMC378891	32	6N	14W
SE YUMA #56	AMC378892	32	6N	14W
SE YUMA #57	AMC378893	32	6N	14W
SE YUMA #58	AMC378894	32	6N	14W
SE YUMA #59	AMC378895	32	6N	14W
SE YUMA #60	AMC378896	32	6N	14W
SE YUMA #61	AMC378897	32	6N	14W
SE YUMA #62	AMC378898	32	6N	14W
SE YUMA #63	AMC378899	32	6N	14W
SE YUMA #64	AMC378900	32	6N	14W
SE YUMA #65	AMC378901	32	6N	14W
SE YUMA #66	AMC378902	32	6N	14W
SE YUMA #67	AMC378903	32	6N	14W
SE YUMA #68	AMC378904	32	6N	14W
SE YUMA #69	AMC378905	29	6N	14W
SE YUMA #70	AMC378906	29	6N	14W
SE YUMA #71	AMC378907	29	6N	14W
SE YUMA #72	AMC378908	29	6N	14W
SE YUMA #73	AMC378909	29	6N	14W
SE YUMA #74	AMC378910	29	6N	14W
SE YUMA #75	AMC378911	29	6N	14W
SE YUMA #76	AMC378912	20	6N	14W
SE YUMA #77	AMC378913	20	6N	14W
SE YUMA #78	AMC378914	20	6N	14W
SE YUMA #79	AMC378915	32	6N	14W
SE YUMA #80	AMC378916	32	6N	14W
SE YUMA #81	AMC378917	32	6N	14W
SE YUMA #82	AMC378918	32	6N	14W
SE YUMA #83	AMC378919	32	6N	14W
SE YUMA #84	AMC378920	29	6N	14W
SE YUMA #85	AMC378921	29	6N	14W
SE YUMA #86	AMC378922	29	6N	14W
SE YUMA #87	AMC378923	29	6N	14W
SE YUMA #88	AMC378924	29	6N	14W
SE YUMA #89	AMC378925	29	6N	14W
SE YUMA #90	AMC378926	29	6N	14W
SE YUMA #91	AMC378927	29	6N	14W
SE YUMA #92	AMC378928	20	6N	14W
SE YUMA #93	AMC378929	20	6N	14W

2001 AUG 24 A 10 09

RECEIVED
B.L.M. AZ STATE OFFICE

SE YUMA #94	AMC378930	28	6N	14W
SE YUMA #95	AMC378931	28	6N	14W
SE YUMA #96	AMC378932	28	6N	14W
SE YUMA #97	AMC378933	28	6N	14W
SE YUMA #98	AMC378934	28	6N	14W
SE YUMA #99	AMC378935	28	6N	14W
SE YUMA #100	AMC378936	28	6N	14W
SE YUMA #101	AMC378937	28	6N	14W
SE YUMA #102	AMC378938	32	6N	14W
SE YUMA #103	AMC378939	32	6N	14W
SE YUMA #104	AMC378940	28	6N	14W
SE YUMA #105	AMC378941	33	6N	14W
SE YUMA #106	AMC378942	33	6N	14W
SE YUMA #107	AMC378943	33	6N	14W
SE YUMA #108	AMC378944	33	6N	14W
SE YUMA #109	AMC378945	28	6N	14W
SE YUMA #110	AMC378946	33	6N	14W
SE YUMA #111	AMC378947	33	6N	14W
SE YUMA #112	AMC378948	33	6N	14W
SE YUMA #113	AMC378949	33	6N	14W
Subtotal: 113				
Grand Total: 336 mining claims				

RECEIVED
B.L.M. AZ STATE OFFICE
2001 AUG 24 A 10: 09
PHOENIX, ARIZONA

United States Department of the Interior
 Bureau of Land Management
 BUSINESS & SUPPORT SVCS DIV
 ONE N CENTRAL AVE SUITE 800
 PHOENIX, AZ 85004 -4427
 Phone: (602) 417-9200

Receipt

No: 1552412

Transaction #: 1603949		ENTERED INTO COMPUTER
Date of Transaction: 08/24/2007		
CUSTOMER:	MAGMACHEM EXPLORATIONS P.O. BOX 950 SONOITA, AZ 85637	SEP 18 2007 <i>FB</i> - <i>Verified</i>

LINE #	QTY	DESCRIPTION	REMARKS	UNIT PRICE	TOTAL
1	1.00	LOCATABLE MINERALS / MINING CLAIMS-NOT NEW-UNADJUD, ONE AUTH NO. ONLY / MINING CLAIM MONEY RECEIVED (455) CASES: AMC381706/\$54875.00	MAINT 2008 (439)	- n/a -	54875.00
TOTAL:					\$54,875.00

PAYMENT INFORMATION			
1	AMOUNT:	\$42,000.00	POSTMARKED: 8/22/07 0:00
	TYPE:	CHECK	RECEIVED: 08/24/2007
	CHECK NO:	1867	
	NAME:	MAGMACHEM EXPLORATION INC P.O. BOX 950 SONOITA AZ 85637	
2	AMOUNT:	\$12,875.00	POSTMARKED: 8/22/07 0:00
	TYPE:	CHECK	RECEIVED: 08/24/2007
	CHECK NO:	1866	
	NAME:	MAGMACHEM EXPLORATION INC P.O. BOX 950 SONOITA AZ 85637	

REMARKS

This receipt was generated by the automated BLM Collections and Billing System and is a paper representation of a portion of the official electronic record contained therein.

WHEN RECORDED MAIL TO
Robert Fiddes
12764 E 37th PL
Yuma AZ 85367



2007-03320
Page 1 of 2
Requested By: ROBERT FIDDES
SHELLEY D BAKER, RECORDER
OFFICIAL RECORDS OF LA PAZ COUNTY, AZ
05-22-2007 01:55 PM Recording Fee \$75.00

AZ 2950-1 (August 1999)
OMB No. 1004-0114
Expires: May 31, 1991

United States Department of the Interior Bureau of Land Management
**AFFIDAVIT OF PERFORMANCE OF ANNUAL WORK
AND/OR NOTICE OF INTENTION TO HOLD**
(ALL CLAIMS LISTED ON A SINGLE AFFIDAVIT MUST BE CONTIGUOUS)

AMC 349474

Evidence of Annual Assessment Work or a Notice of Intention to Hold must be filed each calendar year following the calendar year in which the claim(s) was located.

FOR AN AFFIDAVIT OF LABOR, FILL IN ALL ITEMS EXCEPT ITEMS 5. FOR A NOTICE OF INTENTION TO HOLD, FILL IN ONLY ITEMS 1 THROUGH 8 AND ITEM 10. NOTICES OF INTENTION TO HOLD FOR MILL SITES OR TUNNEL SITES DO NOT NEED TO BE COUNTY RECORDED OR NOTARIZED. FOR MINING CLAIMS THE FORM FILED WITH BLM MUST BE IDENTICAL TO THE ONE THAT WAS OR WILL BE FILED WITH THE COUNTY. FILE ON OR BEFORE DECEMBER 31ST (NOT THE 15TH). WHEN FILING BLM REQUIRES A \$25.00 NONREFUNDABLE SERVICE CHARGE FOR EACH MINING CLAIM, MILL SITE OR TUNNEL SITE.

- 1. State of Arizona, County of LA PAZ
- 2. I, (Name) CAROL ANN FIDDES (WIFE OF)
- 3. Reside at (Address) 12764 E 37th PL
City YUMA County YUMA State AZ

being duly sworn, deposes and says that he/she is a citizen of the United States, more than eighteen years of age, that all of the facts set forth in this affidavit/notice, subject to the provisions and penalties of 18 USC 1001 pertaining to the filing of false, fictitious, or fraudulent statements with the United States, are true and correct according to the best of my knowledge, information and belief.

- 4. Ownere Name and Address (if not shown above) CHECK HERE IF THIS IS A CHANGE OF ADDRESS

5. NOTE: THIS ITEM SHOULD ONLY BE FILLED IN IF THIS IS A NOTICE OF INTENTION TO HOLD. NOTICES OF INTENTION TO HOLD ARE FOR MILL SITES AND TUNNEL SITES OR FOR MINING CLAIMS WHEN ASSESSMENT WORK HAS NOT BEEN DONE. REGARDLESS OF WHETHER THE ANNUAL ASSESSMENT HAS BEEN SUSPENDED, DEFERRED, OR NOT YET ACCRUED, THE FILING OF A NOTICE OF INTENTION TO HOLD SHALL NOT RELIEVE THE OWNER OF COMPLYING WITH FEDERAL AND STATE LAWS PERTAINING TO THE PERFORMANCE OF ANNUAL ASSESSMENT WORK.

I intend to hold the claim(s) listed on the reverse side of this document for the calendar year 10.

- 6. That I am personally acquainted with the mining claim(s). The work and improvements were made by and at the expense of the owner(s) of said claim(s). Said contiguous group of claims listed on the reverse side of this document are situated in the BLM DISTRICT Mining District, LA PAZ County, Arizona, the location of which is recorded in the office of the County Recorder of said County in Book(s) SEE EXHIBIT A Page(s) _____

Notice of location is posted in Section(s) _____
Township(s) _____ Range(s) _____ GSR Meridian _____

- 7. That between the dates starting at 12 o'clock noon on September 1, 19 2007 and ending at 12 o'clock noon on September 30, 20 2007 at least \$ 5000.00 dollars worth of work and improvements were done and performed upon said claim(s) or upon one or more of a contiguous group of claims for the benefit of all, or wholly or partly outside of a contiguous group of claims for the benefit of all, not including the location work.

- 8. That the following persons were employed to perform the work and improvements described herein: ROBERT FIDDES

- 9. That the work and improvements performed were: NEW LOGS, STAKES, FURROW CLEARING, W.P. ASHOK BOND DRILL, PERMITS, 15000 GAB

10. Dated 5/11/2007 Signature CAROL ANN FIDDES
Subscribed and sworn to before me, a Notary Public, this 11 day of MAY 2007
by ROBERT FIDDES My COMMISSION EXPIRES 12/31/2007

This form is for the purpose of complying with the laws of the United States and the State of Arizona pertaining to the performance of annual assessment work or a notice of intention to hold on a mining claim. It is not to be used for any other purpose. This form is not copyrighted. It may be reproduced without restriction.

NAME (FOR CLAIM / SITE GROUPS)

SERIAL NUMBERS

Four OR MORE #1-6
 A MC *349474* Through A MC *349476*
 A MC _____ Through A MC _____
 A MC _____ Through A MC _____

OR LISTED INDIVIDUALLY AS FOLLOWS:

CLAIM/SITE NAME	SERIAL NUMBER	CLAIM/SITE NAME	SERIAL NUMBER
<i>Four OR MORE #1</i>	A MC <i>349474</i>	31	A MC
<i>Four OR MORE #2</i>	A MC <i>349475</i>	32	A MC
<i>Four OR MORE #3</i>	A MC <i>349476</i>	33	A MC
<i>Four OR MORE #4</i>	A MC <i>349477</i>	34	A MC
<i>Four OR MORE #5</i>	A MC <i>349478</i>	35	A MC
<i>Four OR MORE #6</i>	A MC <i>349479</i>	36	A MC
	A MC	37	A MC
	A MC	38	A MC
	A MC	39	A MC
	A MC	40	A MC
	A MC	41	A MC
	A MC	42	A MC
	A MC	43	A MC
	A MC	44	A MC
	A MC	45	A MC
	A MC	46	A MC
	A MC	47	A MC
	A MC	48	A MC
	A MC	49	A MC
	A MC	50	A MC
	A MC	51	A MC
	A MC	52	A MC
	A MC	53	A MC
	A MC	54	A MC
	A MC	55	A MC
	A MC	56	A MC
	A MC	57	A MC
	A MC	58	A MC
	A MC	59	A MC
	A MC	60	A MC

FILE WITH Bureau of Land Management, 3707 North 7th Street, P.O. Box 16563, Phoenix, Arizona 85011

2007-03320

Page 1 of 2

Requested By: ROBERT FIDDES
SHELLY D BAKER, RECORDER
OFFICIAL RECORDS OF LA PAZ COUNTY, AZ
05-22-2007 01:55 PM Recording Fee \$29.00

AZ-3850-1 (August 1989)
OMB No. 1004-0114
Expires: May 31, 1991

WHEN RECORDED MAIL TO:
Robert Fiddes
12754 E 37th PL
Yuma AZ 85367



AMC 349474

United States Department of the Interior Bureau of Land Management
**AFFIDAVIT OF PERFORMANCE OF ANNUAL WORK
AND/OR NOTICE OF INTENTION TO HOLD**
(ALL CLAIMS LISTED ON A SINGLE AFFIDAVIT MUST BE CONTIGUOUS)

Evidence of Annual Assessment Work or a Notice of Intention to Hold must be filed each calendar year following the calendar year in which the claim/site was located.

FOR AN AFFIDAVIT OF LABOR, FILL IN ALL ITEMS EXCEPT ITEM 5. FOR A NOTICE OF INTENTION TO HOLD, FILL IN ONLY ITEMS 1 THROUGH 5 AND ITEM 10. NOTICES OF INTENTION TO HOLD FOR MILL SITES OR TUNNEL SITES DO NOT NEED TO BE COUNTY RECORDED OR NOTARIZED. FOR MINING CLAIMS THE FORM FILED WITH BLM MUST BE IDENTICAL TO THE ONE THAT WAS OR WILL BE FILED WITH THE COUNTY. FILE ON OR BEFORE DECEMBER 30th (NOT THE 31st). WHEN FILING, BLM REQUIRES A \$5.00 NONREFUNDABLE SERVICE CHARGE FOR EACH MINING CLAIM, MILL SITE OR TUNNEL SITE.

1. State of Arizona, County of LA PAZ ss:
2. I, (Name) CANDACE S FIDDES (ROBERT J)
3. Reside at (Address) 12754 E. 37TH PLACE
City YUMA, County YUMA, State AZ, Zip 85367

being duly sworn, deposes and says that he/she is a citizen of the United States, more than eighteen years of age, that all of the facts set forth in this affidavit/notice, subject to the provisions and penalties of 18 USC 1001 pertaining to the filing of false, fictitious, or fraudulent statements with the United States, are true and correct according to the best of my knowledge, information and belief.

4. Owner's Name and Address (if not shown above) CHECK HERE IF THIS IS A CHANGE OF ADDRESS

5. NOTE, THIS ITEM SHOULD ONLY BE FILLED IN IF THIS IS A NOTICE OF INTENTION TO HOLD. NOTICES OF INTENTION TO HOLD ARE FOR MILL SITES AND TUNNEL SITES OR FOR MINING CLAIMS WHEN ASSESSMENT WORK HAS NOT BEEN DONE, REGARDLESS OF WHETHER THE ANNUAL ASSESSMENT HAS BEEN SUSPENDED, DEFERRED, OR NOT YET ACCRUED. THE FILING OF A NOTICE OF INTENTION TO HOLD SHALL NOT RELIEVE THE OWNER OF COMPLYING WITH FEDERAL AND STATE LAWS PERTAINING TO THE PERFORMANCE OF ANNUAL ASSESSMENT WORK.

I intend to hold the claim(s)/site(s) listed on the reverse side of this document for the calendar year 19_____.

6. That I am personally acquainted with the mining claim(s). The work and improvements were made by and at the expense of the owner(s) of said claim(s). Said contiguous group of claims listed on the reverse side of this document are situated in the FISUBERIA Mining District, LA PAZ County, Arizona, the location of which is recorded in the office of the County Recorder of said County in: Book(s) SEE EXHIBIT A

Page(s) _____
Notice of location is posted in Section(s) _____
Township(s) _____, Range(s) _____, GSR Meridian _____

7. That between the dates starting at 12 o'clock noon on September 1, 19 2006 and ending at 12 o'clock noon on September 1, 2007 at least \$ 5000.00 dollars worth of work and improvements were done and performed upon said claim(s) or upon one or more of a contiguous group of claims for the benefit of all, or wholly or partly outside of a contiguous group of claims for the benefit of all, not including the location work.

8. That the following persons were employed to perform the work and improvements described herein: ROBERT + CANDACE FIDDES

9. That the work and improvements performed were: NEW LOGS, SIGN, TRASH CLEAN UP, BONE AND DRILL, REMOVE 1 TON BONE

10. Dated 5/11/2007 Signature CANDACE FIDDES
SUBSCRIBED AND SWORN TO before me, a Notary Public, this 11 day of MAY, 2007, at YUMA, ARIZONA
by CANDACE FIDDES MY COMMISSION EXPIRES 7-18-2007 Notary Public YUMA COUNTY, ARIZONA

This form is for the purpose of complying with the laws of the United States and the State of Arizona pertaining to assessment work and/or a notice of intention to hold. 30 USC 28, 43 CFR 3833.2, ARS 27-208. Subject to Paperwork Reduction Act and Privacy Act statements available at the BLM. BLM Office of the form is not copyrighted. It may be reproduced without restriction.

NAME (FOR CLAIM / SITE GROUPS)

FOUR OR MORE #1-6

SERIAL NUMBERS:

A MC 349474 Through A MC 349479

A MC _____ Through A MC _____

A MC _____ Through A MC _____

OR LISTED INDIVIDUALLY AS FOLLOWS:

CLAIM/SITE NAME	SERIAL NUMBER	CLAIM/SITE NAME	SERIAL NUMBER
<u>FOUR OR MORE #1</u>	A MC <u>349474</u>		A MC
<u>FOUR OR MORE #2</u>	A MC <u>349475</u>		A MC
<u>FOUR OR MORE #3</u>	A MC <u>349476</u>		A MC
<u>FOUR OR MORE #4</u>	A MC <u>349477</u>		A MC
<u>FOUR OR MORE #5</u>	A MC <u>349478</u>		A MC
<u>FOUR OR MORE #6</u>	A MC <u>349479</u>		A MC
7.	A MC		A MC
8.	A MC		A MC
9.	A MC		A MC
10.	A MC		A MC
11.	A MC		A MC
12.	A MC		A MC
13.	A MC		A MC
14.	A MC		A MC
15.	A MC		A MC
16.	A MC		A MC
17.	A MC		A MC
18.	A MC		A MC
19.	A MC		A MC
20.	A MC		A MC
21.	A MC		A MC
22.	A MC		A MC
23.	A MC		A MC
24.	A MC		A MC
25.	A MC		A MC
26.	A MC		A MC
27.	A MC		A MC
28.	A MC		A MC
29.	A MC		A MC
30.	A MC		A MC

FILE WITH: Bureau of Land Management, 3707 North 7th Street, P.O. Box 16563, Phoenix, Arizona 85011

UNITED STATES
DEPARTMENT OF THE INTERIOR
BUREAU OF LAND MANAGEMENT

MAINTENANCE FEE WAIVER CERTIFICATION

SEE INSTRUCTIONS ON REVERSE

33
RF

FORM APPROVED
OMB NO. 1004-0114
Expires: December 31, 2002

AMC 349474


1. This small miner waiver is filed for the assessment year beginning at noon on September 1, 2007 and ending at noon on September 1, 2008
2. The undersigned and all related parties owned ten or fewer mining claims, mill, or tunnel sites located and maintained on Federal lands in the United States of America on September 1, 2007
3. The undersigned have performed the assessment work **required by law** for each mining claim listed **prior to filing this waiver** and understand that by filing this form; an affidavit of assessment work **must** be recorded by the December 30th following the filing of this waiver.
4. The undersigned understand that if the assessment work obligation has not yet come due under 30 U.S.C. 28 (for those claims in their first assessment year only); a notice of intent to hold reciting this condition **must** be recorded by the December 30th following the filing of this waiver.
5. The undersigned understand that mill and tunnel sites may also be listed upon this waiver and be waived from payment of the maintenance fee; and that a notice of intent to hold for these sites is required to be recorded by the December 30th immediately following the filing of this waiver.
6. The undersigned understand and acknowledge that pursuant to 43 U.S.C. 1212 and 18 U.S.C. 1001; the filing or recording of a false, fictitious, or fraudulent document with the Bureau of Land Management may result in a fine of up to \$250,000, a prison term not to exceed five years, or both.
7. The mining claims, mill or tunnel sites for which this waiver from payment of the maintenance fees is requested are:

CLAIM OR SITE NAME	BLM RECORDATION SERIAL NUMBER
1. <u>FOUR OR MORE #1</u>	<u>AMC 349474</u>
2. <u>FOUR OR MORE #2</u>	<u>AMC 349475</u>
3. <u>FOUR OR MORE #3</u>	<u>AMC 349476</u>
4. <u>FOUR OR MORE #4</u>	<u>AMC 349477</u>
5. <u>FOUR OR MORE #5</u>	<u>AMC 349478</u>
6. <u>FOUR OR MORE #6</u>	<u>AMC 349479</u>
7.	
8.	
9.	
10.	

The owner(s) (claimants) of the above mining claims and sites are:

ROBERT J. Fiddes

(Owner's Name - Please Print)



(Owner's Signature)

12754 E. 37TH PLACE

(Street or P.O. Box)

YUMA

(City)

AZ


(State)

85367

(Zip Code)

CANDACE S. Fiddes

(Owner's Name - Please Print)



(Owner's Signature)

12754 E. 37TH PLACE

(Street or P.O. Box)

YUMA

(City)

AZ

(State)

85367

(Zip Code)

(Owner's Name - Please Print)

(Owner's Signature)

(Street or P.O. Box)

(City)

(State)

(Zip Code)

(Continued on reverse)

ENTERED IN COMPTON

RE 4/26/07

(Owner's Name - Please Print)	(Owner's Signature)		
(Street or P.O. Box)	(City)	(State)	(Zip Code)
(Owner's Name - Please Print)	(Owner's Signature)		
(Street or P.O. Box)	(City)	(State)	(Zip Code)
(Owner's Name - Please Print)	(Owner's Signature)		
(Street or P.O. Box)	(City)	(State)	(Zip Code)
(Owner's Name - Please Print)	(Owner's Signature)		
(Street or P.O. Box)	(City)	(State)	(Zip Code)

INSTRUCTIONS

- | | |
|--|---|
| <ol style="list-style-type: none"> 1. This certification is made under the provisions of § 1744 of Title 43 and § 28-28k of Title 30 of the United States Code; and the regulations thereunder (43 CFR Part 3830). 2. The claimant(s) must fill in the dates in paragraph 1 for the beginning and ending of the assessment year for which this waiver is sought. 3. The claimant(s) must fill in the date in paragraph 2 for the beginning of the assessment year for which this waiver is sought. 4. All claim and site names and Bureau of Land Management (BLM) serial numbers must be listed for the mining claims, mill sites, and tunnel sites for which the waiver is sought. 5. All owners of the mining claims, mill sites, and tunnel sites and their addresses must be given. 6. This waiver form must be signed by all the claimants or their designated agent, in original form. If an agent is designated, a notarized designation of agent, signed by all of the claimants with proper address given, must be submitted with this waiver. | <ol style="list-style-type: none"> 7. This form must be filed no later than September 1st for the upcoming assessment year in the BLM State Office where the mining claims or sites are recorded, or the waiver cannot be granted by the BLM. (Example: to obtain a waiver for the assessment year 2000, which begins at noon on September 1, 1999, you must qualify for and file for a waiver no later than September 1, 1999 in the proper BLM State Office). 8. For all mining claims which require assessment work, you must record an affidavit of labor on or before the December 30th immediately following the filing of this waiver. For all other mining claims or sites waived, you must record a notice of intent to hold on or before the December 30th immediately following the filing of this waiver. 9. Mill and tunnel sites may also be listed upon this waiver and be waived from payment of the maintenance fee. A notice of intent to hold for these sites is required to be filed by the December 30th following the filing of this waiver. |
|--|---|

NOTICE/BURDEN HOURS STATEMENT

The Privacy Act of 1974, as amended, and the regulation in 43 CFR 2.48(d) provide that you be furnished the following information in connection with the information required by this certification of waiver from rental fees.

AUTHORITY: 30 U.S.C. 28-28k; 43 U.S.C. 1201, 1457, 1740, and 1744; and 43 CFR 3830.

PRINCIPLE PURPOSE: This information is to be used to verify that the owner(s) (claimants) of a mining claim has complied with 30 U.S.C. 28f and is entitled to perform assessment work in lieu of paying the maintenance fee for the mining claims listed on this form.

ROUTINE USE: (1) Adjudication of the claimant(s) certification of waiver from paying the maintenance fee otherwise required by 30 U.S.C. 28f. (2) Disclosure may be made to appropriate Federal agencies when location is made within the agency's geographic area of responsibility. (3) Information from the record and/or the record will be transferred to the appropriate Federal, State, or local agency, or a member of the public in response to a specific request for pertinent information. (4) Information may also be provided to the Department of Justice or in a proceeding before a court or adjudicative body; or to Federal, State, local or foreign agencies when needed for enforcement of civil or criminal codes or applicable regulations concerning title rights upon the public land.

EFFECT OF NOT PROVIDING INFORMATION: Disclosure of this information is required by 30 U.S.C. 28f and 43 CFR Part 3830 for those qualified claimants wishing to take the small miner waiver allowed. Failure to supply the information required in this form to support the claimants certification of waiver from payment of the otherwise required maintenance fees will result in the waiver being disallowed and the mining claims subject to forfeiture by BLM under 30 U.S.C. 28i.

The Paperwork Reduction Act of 1995 requires us to inform you that:

This information is being collected to allow the BLM to determine if you qualify for a waiver from the payment of \$100 per mining claim or site maintenance fee established in 30 U.S.C. 28f and the implementing regulations at 43 CFR 3830. A response to this request is required in accordance with the statute to obtain your benefit.

BLM would like you to know that you do not have to respond to this, or any other, Federal agency-sponsored information collection unless it displays a currently valid OMB control number.

Public reporting burden for this form is estimated to average 8 minutes (0.133 hours) per response, including time to review instructions, gathering and maintaining data, and completing and reviewing the form. Direct comments regarding this burden estimate, or any other aspect of this form, to the U.S. Department of the Interior, Bureau of Land Management, (1004-0114) Bureau Clearance Officer (WO-630), Mail Stop 401 LS, 1849 C St., N.W., Washington, D.C. 20240.

FOR OFFICIAL USE ONLY

91 1007

AFTER RECORDING RETURN TO:
Candace Fiddes
12754 E 37 Place
Yuma AZ 85367



2006-03658

Page 1 of 3
Requested By: CANDACE FIDDES
SHELLY D BAKER, RECORDER
OFFICIAL RECORDS OF LA PAZ COUNTY, AZ
05-23-2006 12:35 PM Recording Fee \$19.00

AZ-3850-1 (August 1989)
OMB No. 1004-0114
Expires: May 31, 1991

AMC 349474

United States Department of the Interior Bureau of Land Management
**AFFIDAVIT OF PERFORMANCE OF ANNUAL WORK
AND/OR NOTICE OF INTENTION TO HOLD**
(ALL CLAIMS LISTED ON A SINGLE AFFIDAVIT MUST BE CONTIGUOUS)

Evidence of Annual Assessment Work or a Notice of Intention to Hold must be filed each calendar year following the calendar year in which the claim/site was located.

FOR AN AFFIDAVIT OF LABOR, FILL IN ALL ITEMS EXCEPT ITEM 5. FOR A NOTICE OF INTENTION TO HOLD, FILL IN ONLY ITEMS 1 THROUGH 5 AND ITEM 10. NOTICES OF INTENTION TO HOLD FOR MILL SITES OR TUNNEL SITES DO NOT NEED TO BE COUNTY RECORDED OR NOTARIZED. FOR MINING CLAIMS THE FORM FILED WITH BLM MUST BE IDENTICAL TO THE ONE THAT WAS OR WILL BE FILED WITH THE COUNTY. FILE ON OR BEFORE DECEMBER 30th (NOT THE 31st). WHEN FILING, BLM REQUIRES A \$5.00 NONREFUNDABLE SERVICE CHARGE FOR EACH MINING CLAIM, MILL SITE OR TUNNEL SITE.

1. State of Arizona, County of LA PAZ ss:
2. I, (Name) CANDACE S FIDDES (ROBERT J)
3. Reside at (Address) 12754 E. 37TH PLACE
City YUMA, County YUMA, State AZ, Zip 85367

being duly sworn, deposes and says that he/she is a citizen of the United States, more than eighteen years of age, that all of the facts set forth in this affidavit/notice, subject to the provisions and penalties of 18 USC 1001 pertaining to the filing of false, fictitious, or fraudulent statements with the United States, are true and correct according to the best of my knowledge, information and belief.

4. Owner's Name and Address (if not shown above) CHECK HERE IF THIS IS A CHANGE OF ADDRESS

5. NOTE, THIS ITEM SHOULD ONLY BE FILLED IN IF THIS IS A NOTICE OF INTENTION TO HOLD. NOTICES OF INTENTION TO HOLD ARE FOR MILL SITES AND TUNNEL SITES OR FOR MINING CLAIMS WHEN ASSESSMENT WORK HAS NOT BEEN DONE, REGARDLESS OF WHETHER THE ANNUAL ASSESSMENT HAS BEEN SUSPENDED, DEFERRED, OR NOT YET ACCRUED. THE FILING OF A NOTICE OF INTENTION TO HOLD SHALL NOT RELIEVE THE OWNER OF COMPLYING WITH FEDERAL AND STATE LAWS PERTAINING TO THE PERFORMANCE OF ANNUAL ASSESSMENT WORK.

I intend to hold the claim(s)/site(s) listed on the reverse side of this document for the calendar year 19 ~~2005~~

6. That I am personally acquainted with the mining claim(s). The work and improvements were made by and at the expense of the owner(s) of said claim(s). Said contiguous group of claims listed on the reverse side of this document are situated in the ELSWORTH Mining District, LA PAZ County, Arizona, the location of which is recorded in the office of the County Recorder of said County in: Book(s) SEE EXHIBIT A
Page(s) _____

Notice of location is posted in Section(s) _____
Township(s) _____, Range(s) _____, GSR Meridian _____

7. That between the dates starting at 12 o'clock noon on September 1, 2005 and ending at 12 o'clock noon on September 1, 2006 at least \$ 6,000.00 dollars worth of work and improvements were done and performed upon said claim(s) or upon one or more of a contiguous group of claims for the benefit of all, or wholly or partly outside of a contiguous group of claims for the benefit of all, not including the location work.

8. That the following persons were employed to perform the work and improvements described herein: ROBERT AND CANDACE FIDDES


9. That the work and improvements performed were: NEW LOCKS, SIGNS, CHAINS CLEAN UP, SURVEY STAKES, REMOVE 1 TON ORE DRILL & SHOVE UP

10. Dated 16 May 2006, Signature Candace Fiddes

SUBSCRIBED AND SWORN TO before me, a Notary Public, this 16 day of MAY 2006 by CANDACE FIDDES MY COMMISSION EXPIRES 28 May 2008 Notary Public Joan M Contreras

This form is for the purpose of complying with the laws of the United States and the State of Arizona pertaining to assessment work and/or a notice of intention to hold. 30 USC 28, 43 CFR 3833.2, ARS 27-208. Subject to Paperwork Reduction Act and Privacy Act statements available at the BLM AZ State Office. The form is not copyrighted. It may be reproduced without restriction.

ENTERED IN COMPUTER
M Kyle



NAME (FOR CLAIM / SITE GROUPS) #

FOUR OR MORE #1 - 6

SERIAL NUMBERS:

A MC *349474* Through A MC *349479*

A MC _____ Through A MC _____

A MC _____ Through A MC _____

OR LISTED INDIVIDUALLY AS FOLLOWS:

CLAIM/SITE NAME	SERIAL NUMBER	CLAIM/SITE NAME	SERIAL NUMBER
1. <i>FOUR OR MORE #1</i>	A MC <i>349474</i>	31.	A MC
2. <i>FOUR OR MORE #2</i>	A MC <i>349475</i>	32.	A MC
3. <i>FOUR OR MORE #3</i>	A MC <i>349476</i>	33.	A MC
4. <i>FOUR OR MORE #4</i>	A MC <i>349477</i>	34.	A MC
5. <i>FOUR OR MORE #5</i>	A MC <i>349478</i>	35.	A MC
6. <i>FOUR OR MORE #6</i>	A MC <i>349479</i>	36.	A MC
7.	A MC	37.	A MC
8.	A MC	38.	A MC
9.	A MC	39.	A MC
10.	A MC	40.	A MC
11.	A MC	41.	A MC
12.	A MC	42.	A MC
13.	A MC	43.	A MC
14.	A MC	44.	A MC
15.	A MC	45.	A MC
16.	A MC	46.	A MC
17.	A MC	47.	A MC
18.	A MC	48.	A MC
19.	A MC	49.	A MC
20.	A MC	50.	A MC
21.	A MC	51.	A MC
22.	A MC	52.	A MC
23.	A MC	53.	A MC
24.	A MC	54.	A MC
25.	A MC	55.	A MC
26.	A MC	56.	A MC
27.	A MC	57.	A MC
28.	A MC	58.	A MC
29.	A MC	59.	A MC
30.	A MC	60.	A MC

FILE WITH:

Bureau of Land Management, 3707 North 7th Street, P.O. Box 16563, Phoenix, Arizona 85011

SECTION 19 AND 30

RANGE 14W TOWNSHIP 6 NORTH
GOLDEN EAGLE ANNEX

NO. 21 AJOINS THE NORTHEAST
CORNER OF SECTION 25

SEC 19

PHOENIX, ARIZONA

2006 AUG -7 P 1:13

RECEIVED
B.L.M. AZ STATE OFFICE

SECTION 19



SECTION 30

ALSO SECTION 30

N. 21



TOWNSHIP

(EXHIBIT B)
A

United States Department of the Interior

Bureau of Land Management

BUSINESS & SUPPORT SVCS DIV

ONE N CENTRAL AVE

PHOENIX, AZ 85004 -2203

Phone: (602) 417-9200

Receipt

No:

1329473

Transaction #: 1374466	
Date of Transaction: 08/08/2006	
CUSTOMER:	ROBERT FIDDES 12754 E 37TH PL YUMA,AZ 85367

LINE #	QTY	DESCRIPTION	REMARKS	UNIT PRICE	TOTAL
1	1.00	LOCATABLE MINERALS / MINING CLAIMS-NOT NEW-UNADJUD,ONE AUTH NO. ONLY / MINING CLAIM MONEY RECEIVED (455) CASES: AMC349474/\$40.00	POL 2006 (6)	- n/a -	40.00
TOTAL:					\$40.00

PAYMENT INFORMATION			
1	AMOUNT:	\$40.00	POSTMARKED: 08/04/2006
	TYPE:	CHECK	RECEIVED: 08/07/2006
	CHECK NO:	1468	
	NAME:	FIDDES, ROBERT 12754 E 37TH PL YUMA AZ 85367	

REMARKS

This receipt was generated by the automated BLM Collections and Billing System and is a paper representation of a portion of the official electronic record contained therein.

AMC 349474 - 349477 Credited

AMC 349474

MAINTENANCE FEE PAYMENT

Claimant Name: Merrill Palmer
 Address: PO Box 950
 City: Sonita State: AZ Zip: 85637
 Telephone: 520/455-4698
 E-mail address: mchene@aol.com
 Signature: Merrill Palmer

Check here if this is a change of address.

BLM
Date
Stamp

PHOENIX, ARIZONA

2006 AUG - 7 P 1:13

RECEIVED
BLM, AZ STATE OFFICE

LINE NO.	AMC NUMBER	CLAIM/SITE NAME	COUNTY RECORDER DATA (if available)	TWP	RNG	SEC
1	349474	Four or more #1		30	6N	14W
2	349475	Four or more #2		30	6N	14W
3	349476	Four or more #3		30	6N	14W
4	349477	Four or more #4		19	6N	14W
5	349478	Four or more #5		19	6N	14W
6	349479	Four or more #6		19	6N	14W
7						
8	ENTERED IN COMPUTER					
9	AUG 09 2006 PB					
10						

List additional claims on Form MCF114.

Bureau of Land Management
 Arizona State Office
www.az.blm.gov

No. of Claims: 6 x \$125 = 750
 Check No: 1194 Init: TES
 Receipt No.: 1329431
 For BLM Use Only

This form is available from the Arizona Department of Mines and Mineral Resources and may be reproduced.

Form: MCF112
 Revised July 2005

United States Department of the Interior
 Bureau of Land Management
 BUSINESS & SUPPORT SVCS DIV
 ONE N CENTRAL AVE
 PHOENIX, AZ 85004 -2203
 Phone: (602) 417-9200

Receipt

No:

1329431

Transaction #: 1374422		ENTERED IN COMPUTER
Date of Transaction: 08/08/2006		
CUSTOMER:	MERRILL PALMER P.O. BOX 950 SONOITA, AZ 85637	AUG 09 2006 EB

LINE #	QTY	DESCRIPTION	REMARKS	UNIT PRICE	TOTAL
1	1.00	LOCATABLE MINERALS / MINING CLAIMS-NOT NEW-UNADJUD, ONE AUTH NO. ONLY / MINING CLAIM MONEY RECEIVED (455) CASES: AMC349474/\$750.00	MAINT 2007 (6)	- n/a -	750.00
TOTAL:					\$750.00

PAYMENT INFORMATION					
1	AMOUNT:	\$750.00	POSTMARKED:	08/04/2006	
	TYPE:	CHECK	RECEIVED:	08/07/2006	
	CHECK NO:	1194			
	NAME:	MAGMACHEM EXPLORATION INC P.O. BOX 950 SONOITA AZ 85637			

REMARKS

This receipt was generated by the automated BLM Collections and Billing System and is a paper representation of a portion of the official electronic record contained therein.

8
RS

UNITED STATES
DEPARTMENT OF THE INTERIOR
BUREAU OF LAND MANAGEMENT

MAINTENANCE FEE WAIVER CERTIFICATION

FORM APPROVED
OMB NO. 1004-0114
Expires: November 30, 2003

SEE INSTRUCTIONS ON REVERSE

AMC 349474

1. This small miner waiver is filed for the assessment year beginning at noon on September 1, 2006 and ending at noon on September 1, 2007
2. The undersigned and all related parties owned ten or fewer mining claims, mill, or tunnel sites located and maintained on Federal lands in the United States of America on September 1, 2006.
3. The undersigned have performed the assessment work **required by law** for each mining claim listed **prior to filing this waiver** and understand that by filing this form; an affidavit of assessment work **must** be recorded by the December 30th following the filing of this waiver.
4. The undersigned understand that if the assessment work obligation has not yet come due under 30 U.S.C. 28 (for those claims in their first assessment year only); a notice of intent to hold reciting this condition **must** be recorded by the December 30th following the filing of this waiver.
5. The undersigned understand that mill and tunnel sites may also be listed upon this waiver and be waived from payment of the maintenance fee; and that a notice of intent to hold for these sites is required to be recorded by the December 30th immediately following the filing of this waiver.
6. The undersigned understand and acknowledge that pursuant to 43 U.S.C. 1212 and 18 U.S.C. 1001; the filing or recording of a false, fictitious, or fraudulent document with the Bureau of Land Management may result in a fine of up to \$250,000, a prison term not to exceed five years, or both.
7. The mining claims, mill or tunnel sites for which this waiver from payment of the maintenance fees is requested are:

CLAIM OR SITE NAME	BLM RECORDATION SERIAL NUMBER
1. <u>FOUR OR MORE #1</u>	<u>AMC 349474</u>
2. <u>FOUR OR MORE #2</u>	<u>AMC 349475</u>
3. <u>FOUR OR MORE #3</u>	<u>AMC 349476</u>
4. <u>FOUR OR MORE #4</u>	<u>AMC 349477</u>
5. <u>FOUR OR MORE #5</u>	<u>AMC 349478</u>
6. <u>FOUR OR MORE #6</u>	<u>AMC 349479</u>
7.	
8.	
9.	
10.	

The owner(s) (claimants) of the above mining claims and sites are:

Robert J. Fiddes
(Owner's Name - Please Print)

[Signature]
(Owner's Signature)

12754 E. 37TH PLACE
(Street or P.O. Box)

YUMA AZ 85367
(City) (State) (Zip Code)

CANDACE S. FIDDES
(Owner's Name - Please Print)

CANDACE S. FIDDES
(Owner's Signature)

12754 E. 37TH PLACE
(Street or P.O. Box)

YUMA AZ 85367
(City) (State) (Zip Code)

(Owner's Name - Please Print)

(Street or P.O. Box)

(City) (State) (Zip Code)

(Continued on reverse)

RECEIVED
BUREAU OF
LAND MANAGEMENT
2006 MAY - 2 P 2:39
ARIZONA
STATE OFFICE
PHOENIX, ARIZONA

ENTERED IN COMPUTER
5-5-06 RS

[Signature]

(Owner's Name - Please Print)	(Owner's Signature)		
(Street or P.O. Box)	(City)	(State)	(Zip Code)
(Owner's Name - Please Print)	(Owner's Signature)		
(Street or P.O. Box)	(City)	(State)	(Zip Code)
(Owner's Name - Please Print)	(Owner's Signature)		
(Street or P.O. Box)	(City)	(State)	(Zip Code)
(Owner's Name - Please Print)	(Owner's Signature)		
(Street or P.O. Box)	(City)	(State)	(Zip Code)

INSTRUCTIONS

1. This certification is made under the provisions of § 1744 of Title 43 and § 28-28k of Title 30 of the United States Code; and the regulations thereunder (43 CFR Part 3830).
2. The claimant(s) **must** fill in the dates in paragraph 1 for the beginning and ending of the assessment year for which this waiver is sought.
3. The claimant(s) **must** fill in the date in paragraph 2 for the beginning of the assessment year for which this waiver is sought.
4. All claim and site names and Bureau of Land Management (BLM) serial numbers **must** be listed for the mining claims, mill sites, and tunnel sites for which the waiver is sought.
5. All owners of the mining claims, mill sites, and tunnel sites and their addresses **must** be given.
6. This waiver form **must** be signed by all the claimants or their designated agent, in original form. If an agent is designated, a notarized designation of agent, signed by all of the claimants with proper address given, **must** be submitted with this waiver.
7. This form **must** be filed no later than September 1st for the upcoming assessment year in the BLM State Office where the mining claims or sites are recorded, or the waiver cannot be granted by the BLM. (Example: to obtain a waiver for the assessment year 2000, which begins at noon on September 1, 1999, you **must** qualify for and file for a waiver no later than September 1, 1999 in the proper BLM State Office).
8. For all mining claims which require assessment work, you **must** record an affidavit of labor on or before the December 30th immediately following the filing of this waiver. For all other mining claims or sites waived, you **must** record a notice of intent to hold on or before the December 30th immediately following the filing of this waiver.
9. Mill and tunnel sites may also be listed upon this waiver and be waived from payment of the maintenance fee. A notice of intent to hold for these sites is required to be filed by the December 30th following the filing of this waiver.

NOTICE/BURDEN HOURS STATEMENT

The Privacy Act of 1974 and the regulations in 43 CFR 2.48(d) provide that you be furnished the following information in connection with the information required by this certification of waiver from rental fees.

AUTHORITY: 30 U.S.C. 28-28k; 43 U.S.C. 1201, 1457, 1740, and 1744; and 43 CFR 3830.

PRINCIPLE PURPOSE: This information is to be used to verify that the owner(s) (claimants) of a mining claim has complied with 30 U.S.C. 28f and is entitled to perform assessment work in lieu of paying the maintenance fee for the mining claims listed on this form.

ROUTINE USE: (1) Adjudication of the claimant(s) certification of waiver from paying the maintenance fee otherwise required by 30 U.S.C. 28f. (2) Disclosure may be made to appropriate Federal agencies when location is made within the agency's geographic area of responsibility. (3) Information from the record and/or the record will be transferred to the appropriate Federal, State, or local agency, or a member of the public in response to a specific request for pertinent information. (4) Information may also be provided to the Department of Justice or in a proceeding before a court or adjudicative body; or to Federal, State, local or foreign agencies when needed for enforcement of civil or criminal codes or applicable regulations concerning title rights upon the public land.

EFFECT OF NOT PROVIDING INFORMATION: Disclosure of this information is required by 30 U.S.C. 28f and 43 CFR Part 3830 for those qualified claimants wishing to take the small miner waiver allowed. Failure to supply the information required in this form to support the claimants certification of waiver from payment of the otherwise required maintenance fees will result in the waiver being disallowed and the mining claims subject to forfeiture by BLM under 30 U.S.C. 28i.

The Paperwork Reduction Act of 1995 requires us to inform you that:

This information is being collected to allow the BLM to determine if you qualify for a waiver from the payment of \$100 per mining claim or site maintenance fee established in 30 U.S.C. 28f and the implementing regulations at 43 CFR 3830. A response to this request is required in accordance with the statute to obtain your benefit.

BLM would like you to know that you do not have to respond to this, or any other, Federal agency-sponsored information collection unless it displays a currently valid OMB control number.

Public reporting burden for this form is estimated to average 8 minutes (0.133 hours) per response, including time to review instructions, gathering and maintaining data, and completing and reviewing the form. Direct comments regarding this burden estimate, or any other aspect of this form, to the U.S. Department of the Interior, Bureau of Land Management, (1004-0114) Bureau Information Collection Clearance Officer (WO-630), Mail Stop 401 LS, 1849 C St., N.W., Washington, D.C. 20240.

PHOENIX, ARIZONA
STATE OFFICE
FOR OFFICIAL USE ONLY

2006 MAY - 2 P 2:39

RECEIVED
BUREAU OF
LAND MANAGEMENT

AMC 349474

WHEN RECORDED MAIL TO:

ROBERT FIDDES
12754 37TH PL
YUMA AZ 85367



2005-06366

Page 1 of 4

Requested By: ROBERT FIDDES
SHELLY D BAKER, RECORDER

OFFICIAL RECORDS OF LA PAZ COUNTY, AZ
11-02-2005 03:00 PM Recording Fee \$19.00

(THIS SPACE RESERVED FOR RECORDING INFORMATION)

CAPTION HEADING: AFFIDAVIT OF PERFORMANCE OF ANNUAL WORK

RECEIVED
B.L.M. AZ STATE OFFICE
2005 DEC -2 P 3: 18
PHOENIX, ARIZONA

ENTERED BY COMPUTER

32 12/12/05

United States Department of the Interior Bureau of Land Management
**AFFIDAVIT OF PERFORMANCE OF ANNUAL WORK
AND/OR NOTICE OF INTENTION TO HOLD**
(ALL CLAIMS LISTED ON A SINGLE AFFIDAVIT MUST BE CONTIGUOUS)

Evidence of Annual Assessment Work or a Notice of Intention to Hold must be filed each calendar year following the calendar year in which the claim/site was located.

FOR AN AFFIDAVIT OF LABOR, FILL IN ALL ITEMS EXCEPT ITEM 5. FOR A NOTICE OF INTENTION TO HOLD, FILL IN ONLY ITEMS 1 THROUGH 5 AND ITEM 10. NOTICES OF INTENTION TO HOLD FOR MILL SITES OR TUNNEL SITES DO NOT NEED TO BE COUNTY RECORDED OR NOTARIZED. FOR MINING CLAIMS THE FORM FILED WITH BLM MUST BE IDENTICAL TO THE ONE THAT WAS OR WILL BE FILED WITH THE COUNTY. **FILE ON OR BEFORE DECEMBER 30th (NOT THE 31st).** WHEN FILING, BLM REQUIRES A \$5.00 NONREFUNDABLE SERVICE CHARGE FOR EACH MINING CLAIM, MILL SITE OR TUNNEL SITE.

1. State of Arizona, County of LA PAZ ss:
2. I, (Name) CANDY S. FIDDES (ROBERT J.)
3. Reside at (Address) 12754 E. 37TH PLACE
City YUMA, County YUMA, State AZ, Zip 85367

being duly sworn, deposes and says that he/she is a citizen of the United States, more than eighteen years of age, that all of the facts set forth in this affidavit/notice, subject to the provisions and penalties of 18 USC 1001 pertaining to the filing of false, fictitious, or fraudulent statements with the United States, are true and correct according to the best of my knowledge, information and belief.

4. Owner's Name and Address (if not shown above) CHECK HERE IF THIS IS A CHANGE OF ADDRESS

5. NOTE, THIS ITEM SHOULD ONLY BE FILLED IN IF THIS IS A NOTICE OF INTENTION TO HOLD. NOTICES OF INTENTION TO HOLD ARE FOR MILL SITES AND TUNNEL SITES OR FOR MINING CLAIMS WHEN ASSESSMENT WORK HAS NOT BEEN DONE, REGARDLESS OF WHETHER THE ANNUAL ASSESSMENT HAS BEEN SUSPENDED, DEFERRED, OR NOT YET ACCRUED. THE FILING OF A NOTICE OF INTENTION TO HOLD SHALL NOT RELIEVE THE OWNER OF COMPLYING WITH FEDERAL AND STATE LAWS PERTAINING TO THE PERFORMANCE OF ANNUAL ASSESSMENT WORK.

I intend to hold the claim(s)/site(s) listed on the reverse side of this document for the calendar year 19 2005.

6. That I am personally acquainted with the mining claim(s). The work and improvements were made by and at the expense of the owner(s) of said claim(s). Said contiguous group of claims listed on the reverse side of this document are situated in the ELSWORTH Mining District, LA PAZ County, Arizona, the location of which is recorded in the office of the County Recorder of said County in: Book(s) SEE EXHIBIT A
Page(s) _____

Notice of location is posted in Section(s) _____
Township(s) _____, Range(s) _____, GSR Meridian

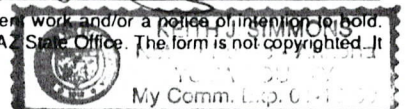
7. That between the dates starting at 12 o'clock noon on September 1, 19 2004 and ending at 12 o'clock noon on September 1, 19 2005 at least \$ 5000.00 dollars worth of work and improvements were done and performed upon said claim(s) or upon one or more of a contiguous group of claims for the benefit of all, or wholly or partly outside of a contiguous group of claims for the benefit of all, not including the location work.

8. That the following persons were employed to perform the work and improvements described herein: _____



9. That the work and improvements performed were: SHORE UP TUNNEL, SAMPLE TESTS
CLEAN UP REMOVE 2 TONS ORE

10. Dated 10/14/05, Signature Candy Fiddes
SUBSCRIBED AND SWORN TO before me, a Notary Public, this 14th day of October, 19 2005
by Keith J. Simmons MY COMMISSION EXPIRES 01-15-2009, Notary Public Keith J. Simmons

This form is for the purpose of complying with the laws of the United States and the State of Arizona pertaining to assessment work and/or a notice of intention to hold. 30 USC 28, 43 CFR 3833.2, ARS 27-208. Subject to Paperwork Reduction Act and Privacy Act statements available at the BLM AZ State Office. The form is not copyrighted. It may be reproduced without restriction.



RE 12112105



NAME (FOR CLAIM / SITE GROUPS)

SERIAL NUMBERS:

A MC _____ Through A MC _____

A MC _____ Through A MC _____

A MC _____ Through A MC _____

OR LISTED INDIVIDUALLY AS FOLLOWS:

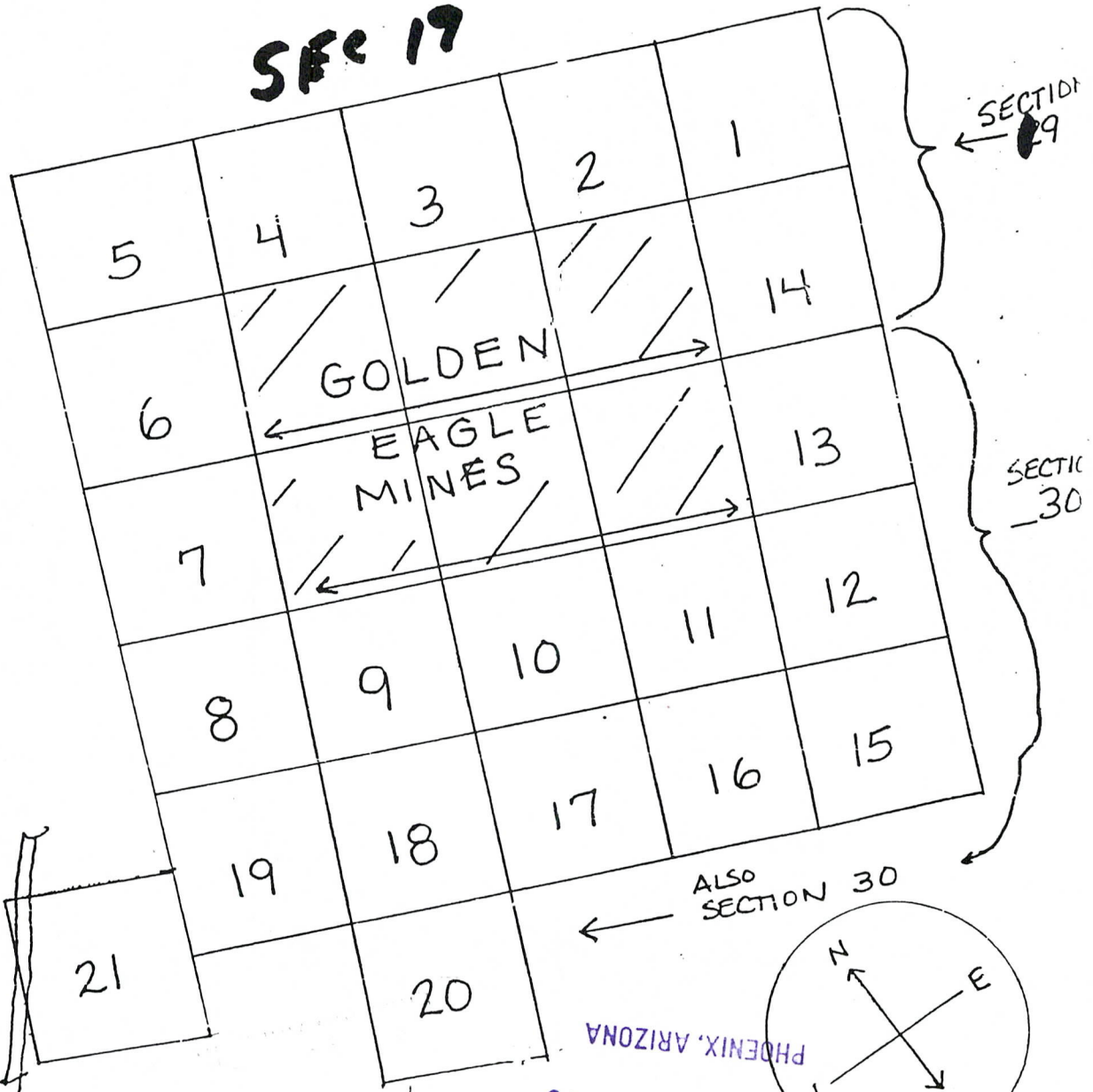
CLAIM/SITE NAME	SERIAL NUMBER	CLAIM/SITE NAME	SERIAL NUMBER
1. FOUR OR MORE #1	A MC 349474	31.	A MC
2. FOUR OR MORE #2	A MC 349475	32.	A MC
3. FOUR OR MORE #3	A MC 349476	33.	A MC
4. FOUR OR MORE #4	A MC 349477	34.	A MC
5. FOUR OR MORE #5	A MC 349478	35.	A MC
6. FOUR OR MORE #6	A MC 349479	36.	A MC
7.	A MC	37.	A MC
8.	A MC	38.	A MC
9.	A MC	39.	A MC
10.	A MC	40.	A MC
11.	A MC	41.	A MC
12.	A MC	42.	A MC
13.	A MC	43.	A MC
14.	A MC	44.	A MC
15.	A MC	45.	A MC
16.	A MC	46.	A MC
17.	A MC	47.	A MC
18.	A MC	48.	A MC
19.	A MC	49.	A MC
20.	A MC	50.	A MC
21.	A MC	51.	A MC
22.	A MC	52.	A MC
23.	A MC	53.	A MC
24.	A MC	54.	A MC
25.	A MC	55.	A MC
26.	A MC	56.	A MC
27.	A MC	57.	A MC
28.	A MC	58.	A MC
29.	A MC	59.	A MC
30.	A MC	60.	A MC

FILE WITH: Bureau of Land Management, 3707 North 7th Street, P.O. Box 16563, Phoenix, Arizona 85011

SECTION 19 AND 30 RANGE 14W TOWNSHIP 6N GOLDEN EAGLE ANNEX

NO. 21 AJOINS THE NORTHEAST
CORNER OF SECTION 25

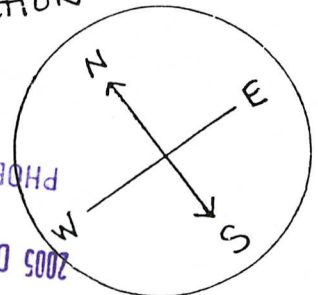
SEC 19



N. 21



NO. 21 →



PHOENIX, ARIZONA

2005 DEC - 2 P 3: 18

RECEIVED B.L.M. AZ STATE OFFICE

(EXHIBIT B)
A

**United States Department of the Interior
Bureau of Land Management**

BUSINESS & SUPPORT SVCS DIV
ONE N CENTRAL AVE
PHOENIX, AZ 85004 -2203
Phone: (602) 417-9200

Receipt	
No:	1194299

Transaction #: 1234524
Date of Transaction: 12/02/2005
CUSTOMER: ROBERT FIDDES 12754 E 37TH PL YUMA,AZ 85367

LINE #	QTY	DESCRIPTION	REMARKS	UNIT PRICE	TOTAL
1	1.00	LOCATABLE MINERALS / MINING CLAIMS-NOT NEW-UNADJUD,ONE AUTH NO. ONLY / MINING CLAIM MONEY RECEIVED (455) CASES: AMC349474/\$40.00	POL 2005/6	- n/a -	40.00
TOTAL:					\$40.00

PAYMENT INFORMATION			
1	AMOUNT:	\$40.00	POSTMARKED: N/A
	TYPE:	CHECK	RECEIVED: 12/02/2005
	CHECK NO:	2353	
	NAME:	FIDDES, ROBERT 12754 E 37TH PL YUMA AZ 85367	

REMARKS
SHORTAGE: \$20

This receipt was generated by the automated BLM Collections and Billing System and is a paper representation of a portion of the official electronic record contained therein.

August 4, 2005
Phone # 541 785 3543

Merrill Palmer
PO. Box 119
Oxbow, Or. 97840

Dear People

In closed please find my check of \$150.00 for the increase \$25.00 maintenance fee, for the 6 Federal BLM. mining claims, located in La Paz county Arizona and described on page 2 of this letter, for the assessment year beginning August 31, 2005. I have previously paid the old \$100.00 fee for this same year on these same mining claims. Could you please send me a receipt for this transaction to the address listed above. I do maintain an Arizona address that is on my mining claim location notice however since I am currently in Oregon I prefer to use this address for this transaction until I return to Arizona in October.

Sincerely Yours:
Merrill Palmer



ARIZONA
STATE OFFICE
PHOENIX, ARIZONA

2005 AUG 10 P 2: 27

RECEIVED
BUREAU OF
LAND MANAGEMENT

ENTERED INTO COMPUTER

8/22/05 aub

Fiddes Property	
FOUR OR MORE #1	AMC # 349474
FOUR OR MORE #2	AMC # 349475
FOUR OR MORE #3	AMC # 349476
FOUR OR MORE #4	AMC # 349477
FOUR OR MORE #5	AMC # 349478
FOUR OR MORE #6	AMC # 349479
Total: 6 mining claims	

RECEIVED
 BUREAU OF
 LAND MANAGEMENT
 2005 AUG 10 P 2: 27
 ARIZONA
 STATE OFFICE
 PHOENIX, ARIZONA

**United States Department of the Interior
Bureau of Land Management**

BUSINESS & SUPPORT SVCS DIV
222 N CENTRAL AVE
PHOENIX, AZ 85004 -2203
Phone: (602) 417-9200

Receipt	
No:	1128648

Transaction #: 1167667	
Date of Transaction: 08/15/2005	
CUSTOMER:	MERRILL I PALMER BOX 119 OXBOW,OR 97840

LINE #	QTY	DESCRIPTION	REMARKS	UNIT PRICE	TOTAL
1	1.00	LOCATABLE MINERALS / MINING CLAIMS-NOT NEW-UNADJUD,ONE AUTH NO. ONLY / MINING CLAIM MONEY RECEIVED (455) CASES: AMC349474/\$150.00	SUPPL PYMNT	- n/a -	150.00
TOTAL:					\$150.00

PAYMENT INFORMATION			
1	AMOUNT:	\$150.00	POSTMARKED: 08/08/2005
	TYPE:	CHECK	RECEIVED: 08/10/2005
	CHECK NO:	1275	
	NAME:	PALMER, MERRILL I BOX 119 OXBOW OR 97840	

REMARKS

This receipt was generated by the automated BLM Collections and Billing System and is a paper representation of a portion of the official electronic record contained therein.

UNITED STATES
DEPARTMENT OF THE INTERIOR
BUREAU OF LAND MANAGEMENT

MAINTENANCE FEE WAIVER CERTIFICATION

SEE INSTRUCTIONS ON REVERSE


1 OF 2
PAGE
43
FORM APPROVED
OMB NO. 1004-0114
Expires: December 31, 2002
AMC 349479

- This small miner waiver is filed for the assessment year beginning at noon on September 1, 2004 and ending at noon on September 1, 2005
- The undersigned and all related parties owned ten or fewer mining claims, mill, or tunnel sites located and maintained on Federal lands in the United States of America on September 1, 2005.
- The undersigned have performed the assessment work required by law for each mining claim listed prior to filing this waiver and understand that by filing this form; an affidavit of assessment work must be recorded by the December 30th following the filing of this waiver.
- The undersigned understand that if the assessment work obligation has not yet come due under 30 U.S.C. 28 (for those claims in their first assessment year only); a notice of intent to hold reciting this condition must be recorded by the December 30th following the filing of this waiver.
- The undersigned understand that mill and tunnel sites may also be listed upon this waiver and be waived from payment of the maintenance fee; and that a notice of intent to hold for these sites is required to be recorded by the December 30th immediately following the filing of this waiver.
- The undersigned understand and acknowledge that pursuant to 43 U.S.C. 1212 and 18 U.S.C. 1001; the filing or recording of a false, fictitious, or fraudulent document with the Bureau of Land Management may result in a fine of up to \$250,000, a prison term not to exceed five years, or both.
- The mining claims, mill or tunnel sites for which this waiver from payment of the maintenance fees is requested are:

CLAIM OR SITE NAME	BLM RECORDATION SERIAL NUMBER
1. FOUR OR MORE FOUR OR MORE #1	349474
2. FOUR OR MORE #2	349475
3. FOUR OR MORE #3	349476
4. FOUR OR MORE #4	349477
5. FOUR OR MORE #5	349478
6. FOUR OR MORE #6	349479
7.	
8.	
9.	
10.	

The owner(s) (claimants) of the above mining claims and sites are:

ROBERT J FIDDES
(Owner's Name - Please Print)
12754 E. 37TH PLACE
(Street or P.O. Box)
YUMA, AZ 85367
(City) (State) (Zip Code)


(Owner's Signature)

CANDY FIDDES
(Owner's Name - Please Print)
12754 E. 37TH PLACE
(Street or P.O. Box)
YUMA, AZ 85367
(City) (State) (Zip Code)


(Owner's Signature)

2005 JUN 27 P 14
BUREAU OF LAND MANAGEMENT
STATE OF ARIZONA
HOENIX, ARIZONA

(Owner's Name - Please Print)

(Owner's Signature)

(Street or P.O. Box)

(City)

(State)

(Zip Code)

20F J 2A60

(Owner's Name - Please Print)

(Owner's Signature)

(Street or P.O. Box)

(City)

(State)

(Zip Code)

(Owner's Name - Please Print)

(Owner's Signature)

(Street or P.O. Box)

(City)

(State)

(Zip Code)

(Owner's Name - Please Print)

(Owner's Signature)

(Street or P.O. Box)

(City)

(State)

(Zip Code)

(Owner's Name - Please Print)

(Owner's Signature)

(Street or P.O. Box)

(City)

(State)

(Zip Code)

INSTRUCTIONS

1. This certification is made under the provisions of § 1744 of Title 43 and § 28-28k of Title 30 of the United States Code; and the regulations thereunder (43 CFR Part 3830).
2. The claimant(s) **must** fill in the dates in paragraph 1 for the beginning and ending of the assessment year for which this waiver is sought.
3. The claimant(s) **must** fill in the date in paragraph 2 for the beginning of the assessment year for which this waiver is sought.
4. All claim and site names and Bureau of Land Management (BLM) serial numbers **must** be listed for the mining claims, mill sites, and tunnel sites for which the waiver is sought.
5. All owners of the mining claims, mill sites, and tunnel sites and their addresses **must** be given.
6. This waiver form **must** be signed by all the claimants or their designated agent, in original form. If an agent is designated, a notarized designation of agent, signed by all of the claimants with proper address given, **must** be submitted with this waiver.

7. This form **must** be filed no later than September 1st for the upcoming assessment year in the BLM State Office where the mining claims or sites are recorded, or the waiver cannot be granted by the BLM. (Example: to obtain a waiver for the assessment year 2000, which begins at noon on September 1, 1999, you **must** qualify for and file for a waiver no later than September 1, 1999 in the proper BLM State Office).
8. For all mining claims which require assessment work, you **must** record an affidavit of labor on or before the December 30th immediately following the filing of this waiver. For all other mining claims or sites waived, you **must** record a notice of intent to hold on or before the December 30th immediately following the filing of this waiver.
9. Mill and tunnel sites may also be listed upon this waiver and be waived from payment of the maintenance fee. A notice of intent to hold for these sites is required to be filed by the December 30th following the filing of this waiver.

NOTICE/BURDEN HOURS STATEMENT

The Privacy Act of 1974, *as amended*, and the regulation in 43 CFR 2.48(d) provide that you be furnished the following information in connection with the information required by this certification of waiver from rental fees.

AUTHORITY: 30 U.S.C. 28-28k; 43 U.S.C. 1201, 1457, 1740, and 1744; and 43 CFR 3830.

PRINCIPLE PURPOSE: This information is to be used to verify that the owner(s) (claimants) of a mining claim has complied with 30 U.S.C. 28f and is entitled to perform assessment work in lieu of paying the maintenance fee for the mining claims listed on this form.

ROUTINE USE: (1) Adjudication of the claimant(s) certification of waiver from paying the maintenance fee otherwise required by 30 U.S.C. 28f. (2) Disclosure may be made to appropriate Federal agencies when location is made within the agency's geographic area of responsibility. (3) Information from the record and/or the record will be transferred to the appropriate Federal, State, or local agency, or a member of the public in response to a specific request for pertinent information. (4) Information may also be provided to the Department of Justice or in a proceeding before a court or adjudicative body; or to Federal, State, local or foreign agencies when needed for enforcement of civil or criminal codes or applicable regulations concerning title rights upon the public land.

EFFECT OF NOT PROVIDING INFORMATION: Disclosure of this information is required by 30 U.S.C. 28f and 43 CFR Part 3830 for those qualified claimants wishing to take the small miner waiver allowed. Failure to supply the information required in this form to support the claimants certification of waiver from payment of the otherwise required maintenance fees will result in the waiver being disallowed and the mining claims subject to forfeiture by BLM under 30 U.S.C. 28i.

The Paperwork Reduction Act of 1995 requires us to inform you that:

This information is being collected to allow the BLM to determine if you qualify for a waiver from the payment of \$100 per mining claim or site maintenance fee established in 30 U.S.C. 28f and the implementing regulations at 43 CFR 3830. A response to this request is required in accordance with the statute to obtain your benefit.

BLM would like you to know that you do not have to respond to this, or any other, Federal agency-sponsored information collection unless it displays a currently valid OMB control number.

Public reporting burden for this form is estimated to average 8 minutes (0.133 hours) per response, including time to review instructions, gathering and maintaining data, and completing and reviewing the form. Direct comments regarding this burden estimate, or any other aspect of this form, to the U.S. Department of the Interior, Bureau of Land Management, (1004-0114) Bureau Clearance Officer (WO-630), Mail Stop 401 LS, 1849 C St., N.W., Washington, D.C. 20240.

FOR OFFICIAL USE ONLY

005 JUN 27 PM 11:11

**United States Department of the Interior
Bureau of Land Management**

BUSINESS & SUPPORT SVCS DIV
222 N CENTRAL AVE
PHOENIX, AZ 85004 -2203
Phone: (602) 417-9200

Receipt	
No:	1100877

Transaction #: 1139384
Date of Transaction: 06/27/2005
CUSTOMER: MERRILL I PALMER BOX 119 OXBOW,OR 97840

LINE #	QTY	DESCRIPTION	REMARKS	UNIT PRICE	TOTAL
1	1.00	LOCATABLE MINERALS / MINING CLAIMS-NOT NEW-UNADJUD,ONE AUTH NO. ONLY / MINING CLAIM MONEY RECEIVED (455) CASES: AMC349474/\$600.00	MAINT 2006/6	- n/a -	600.00
TOTAL:					\$600.00

PAYMENT INFORMATION	
1	AMOUNT: \$600.00
	POSTMARKED: 06/23/2005
	TYPE: CHECK
	RECEIVED: 06/27/2005
	CHECK NO: 1234
	NAME: PALMER, MERRIL I BOX 119 OXBOW OR 97840

REMARKS

This receipt was generated by the automated BLM Collections and Billing System and is a paper representation of a portion of the official electronic record contained therein.

MAINTENANCE FEE PAYMENT FOR FEDERAL MINING CLAIMS AS LISTED

Merrill Palmer
po. Box 552
Bouse Az. 85325

AMC 349474

Claim name	La Paz County Data	BLM serial #	sec.(s)	township- range
Four or more #1	98-00163	AMC 349474	S 30	T 6 N - R14W
Four or more #2	98-00164	AMC 349475	S 30	T 6 N - R14W
Four or more #3	98-00160	AMC 349476	S 30	T 6 N - R14W
Four or more #4	98-00161	AMC 349477	S 19	T 6 N - R14W
Four or more #5	98-00162	AMC 349478	S 19	T 6 N - R14W
Four or more #6	98-00159	AMC 349479	S 19	T 6 N - R14W

page 2 of 2

ENTERED IN COMPUTER
2005 JUN 27 P 1:46
MERRILL PALMER

ENTERED IN COMPUTER

6/30/05 MCH


June 22, 2005
Phone # 541 785 3543

Merrill Palmer
PO. Box 119
Oxbow, Or. 97840

Dear People

In closed please find my check of \$600.00 for the maintenance fee, for the 6 Federal BLM. mining claims, located in La Paz county Arizona and described on page 2 of this letter, for the assessment year beginning August 31, 2005. Could you please send me a receipt for this transaction to the address listed above. For convenience I am In closing a s.a.s.e.-- I do maintain an Arizona address that is on my mining claim location notice however since I am currently in Oregon I prefer to use this address for this transaction until I return to Arizona in October.

Sincerely Yours:
Merrill Palmer



STATE OF OREGON
LAND MANAGEMENT

2005 JUN 27 P 1:46

LAND MANAGEMENT

**United States Department of the Interior
Bureau of Land Management**

BUSINESS & SUPPORT SVCS DIV
222 N CENTRAL AVE
PHOENIX, AZ 85004 -2203
Phone: (602) 417-9200

Receipt	
No:	1100877

Transaction #: 1139384
Date of Transaction: 06/27/2005

CUSTOMER:	MERRILL I PALMER BOX 119 OXBOW,OR 97840
-----------	---

LINE #	QTY	DESCRIPTION	REMARKS	UNIT PRICE	TOTAL
1	1.00	LOCATABLE MINERALS / MINING CLAIMS-NOT NEW-UNADJUD,ONE AUTH NO. ONLY / MINING CLAIM MONEY RECEIVED (455) CASES: AMC349474/\$600.00	MAINT 2006/6	- n/a -	600.00
TOTAL:					\$600.00

PAYMENT INFORMATION			
1	AMOUNT:	\$600.00	POSTMARKED: 06/23/2005
	TYPE:	CHECK	RECEIVED: 06/27/2005
	CHECK NO:	1234	
	NAME:	PALMER, MERRIL I BOX 119 OXBOW OR 97840	

REMARKS

This receipt was generated by the automated BLM Collections and Billing System and is a paper representation of a portion of the official electronic record contained therein.

UNITED STATES
DEPARTMENT OF THE INTERIOR
BUREAU OF LAND MANAGEMENT
MAINTENANCE FEE WAIVER CERTIFICATION

43
FORM APPROVED
OMB NO. 1004-0114
Expires: December 31, 2002
AMC 349474

SEE INSTRUCTIONS ON REVERSE

1. This small miner waiver is filed for the assessment year beginning at noon on September 1, 2004 and ending at noon on September 1, 2005
2. The undersigned and all related parties owned ten or fewer mining claims, mill, or tunnel sites located and maintained on Federal lands in the United States of America on September 1, 2005
3. The undersigned have performed the assessment work **required by law** for each mining claim listed **prior to filing this waiver** and understand that by filing this form; an affidavit of assessment work **must** be recorded by the December 30th following the filing of this waiver.
4. The undersigned understand that if the assessment work obligation has not yet come due under 30 U.S.C. 28 (for those claims in their first assessment year only); a notice of intent to hold reciting this condition **must** be recorded by the December 30th following the filing of this waiver.
5. The undersigned understand that mill and tunnel sites may also be listed upon this waiver and be waived from payment of the maintenance fee; and that a notice of intent to hold for these sites is required to be recorded by the December 30th immediately following the filing of this waiver.
6. The undersigned understand and acknowledge that pursuant to 43 U.S.C. 1212 and 18 U.S.C. 1001; the filing or recording of a false, fictitious, or fraudulent document with the Bureau of Land Management may result in a fine of up to \$250,000, a prison term not to exceed five years, or both.
7. The mining claims, mill or tunnel sites for which this waiver from payment of the maintenance fees is requested are:

CLAIM OR SITE NAME	BLM RECORDATION SERIAL NUMBER
1. <u>FOUR OR MORE #1</u>	<u>AMC 349474</u>
2. <u>FOUR OR MORE #2</u>	<u>AMC 349475</u>
3. <u>FOUR OR MORE #3</u>	<u>AMC 349476</u>
4. <u>FOUR OR MORE #4</u>	<u>AMC 349477</u>
5. <u>FOUR OR MORE #5</u>	<u>AMC 349478</u>
6. <u>FOUR OR MORE #6</u>	<u>AMC 349479</u>
7.	
8.	
9.	
10.	

The owner(s) (claimants) of the above mining claims and sites are:

ROBERT J FIDDES
(Owner's Name - Please Print)
12754 E. 37TH PL
(Street or P.O. Box)
YUMA ARIZONA 85367
(City) (State) (Zip Code)

[Signature]

(Owner's Signature)

CANDACE S. FIDDES
(Owner's Name - Please Print)
12754 E. 37TH PLACE
(Street or P.O. Box)
YUMA ARIZONA 85367
(City) (State) (Zip Code)

[Signature]

(Owner's Signature)

(Owner's Name - Please Print)

(Street or P.O. Box)

(City) (State) (Zip Code)

(Owner's Signature)

ENTERED IN COMPUTER

[Signature]

(Owner's Name - Please Print)

(Street or P.O. Box)

(Owner's Name - Please Print)

(Street or P.O. Box)

(Owner's Name - Please Print)

(Street or P.O. Box)

(Owner's Name - Please Print)

(Street or P.O. Box)

(Owner's Signature)

(City) _____
(State) _____
(Zip Code)

(Owner's Signature)

(City) _____
(State) _____
(Zip Code)

(Owner's Signature)

(City) _____
(State) _____
(Zip Code)

(Owner's Signature)

(City) _____
(State) _____
(Zip Code)

INSTRUCTIONS

1. This certification is made under the provisions of § 1744 of Title 43 and § 28-28k of Title 30 of the United States Code; and the regulations thereunder (43 CFR Part 3830).
2. The claimant(s) must fill in the dates in paragraph 1 for the beginning and ending of the assessment year for which this waiver is sought.
3. The claimant(s) must fill in the date in paragraph 2 for the beginning of the assessment year for which this waiver is sought.
4. All claim and site names and Bureau of Land Management (BLM) serial numbers must be listed for the mining claims, mill sites, and tunnel sites for which the waiver is sought.
5. All owners of the mining claims, mill sites, and tunnel sites and their addresses must be given.
6. This waiver form must be signed by all the claimants or their designated agent, in original form. If an agent is designated, a notarized designation of agent, signed by all of the claimants with proper address given, must be submitted with this waiver.

7. This form must be filed no later than September 1st for the upcoming assessment year in the BLM State Office where the mining claims or sites are recorded, or the waiver cannot be granted by the BLM. (Example: to obtain a waiver for the assessment year 2000, which begins at noon on September 1, 1999, you must qualify for and file for a waiver no later than September 1, 1999 in the proper BLM State Office).
8. For all mining claims which require assessment work, you must record an affidavit of labor on or before the December 30th immediately following the filing of this waiver. For all other mining claims or sites waived, you must record a notice of intent to hold on or before the December 30th immediately following the filing of this waiver.
9. Mill and tunnel sites may also be listed upon this waiver and be waived from payment of the maintenance fee. A notice of intent to hold for these sites is required to be filed by the December 30th following the filing of this waiver.

NOTICE/BURDEN HOURS STATEMENT

The Privacy Act of 1974, as amended, and the regulation in 43 CFR 2.48(d) provide that you be furnished the following information in connection with the information required by this certification of waiver from rental fees.

AUTHORITY: 30 U.S.C. 28-28k; 43 U.S.C. 1201, 1457, 1740, and 1744; and 43 CFR 3830.

PRINCIPLE PURPOSE: This information is to be used to verify that the owner(s) (claimants) of a mining claim has complied with 30 U.S.C. 28f and is entitled to perform assessment work in lieu of paying the maintenance fee for the mining claims listed on this form.

ROUTINE USE: (1) Adjudication of the claimant(s) certification of waiver from paying the maintenance fee otherwise required by 30 U.S.C. 28f. (2) Disclosure may be made to appropriate Federal agencies when location is made within the agency's geographic area of responsibility. (3) Information from the record and/or the record will be transferred to the appropriate Federal, State, or local agency, or a member of the public in response to a specific request for pertinent information. (4) Information may also be provided to the Department of Justice or in a proceeding before a court or adjudicative body; or to Federal, State, local or foreign agencies when needed for enforcement of civil or criminal codes or applicable regulations concerning title rights upon the public land.

EFFECT OF NOT PROVIDING INFORMATION: Disclosure of this information is required by 30 U.S.C. 28f and 43 CFR Part 3830 for those qualified claimants wishing to take the small miner waiver allowed. Failure to supply the information required in this form to support the claimants certification of waiver from payment of the otherwise required maintenance fees will result in the waiver being disallowed and the mining claims subject to forfeiture by BLM under 30 U.S.C. 28i.

The Paperwork Reduction Act of 1995 requires us to inform you that:

This information is being collected to allow the BLM to determine if you qualify for a waiver from the payment of \$100 per mining claim or site maintenance fee established in 30 U.S.C. 28f and the implementing regulations at 43 CFR 3830. A response to this request is required in accordance with the statute to obtain your benefit.

BLM would like you to know that you do not have to respond to this, or any other, Federal agency-sponsored information collection unless it displays a currently valid OMB control number.

Public reporting burden for this form is estimated to average 8 minutes (0.133 hours) per response, including time to review instructions, gathering and maintaining data, and completing and reviewing the form. Direct comments regarding this burden estimate, or any other aspect of this form, to the U.S. Department of the Interior, Bureau of Land Management, (1004-0114) Bureau Clearance Officer (WO-630), Mail Stop 401 LS, 1849 C St., N.W., Washington, D.C. 20240.

FOR OFFICIAL USE ONLY

AMC 349474

AZ-3850-1 (August 1989)
OMB No. 1004-0114
Expires: May 31, 1991

6 @ \$5 = \$30
CIL 7801

United States Department of the Interior Bureau of Land Management
**AFFIDAVIT OF PERFORMANCE OF ANNUAL WORK
AND/OR NOTICE OF INTENTION TO HOLD**
(ALL CLAIMS LISTED ON A SINGLE AFFIDAVIT MUST BE CONTIGUOUS)

Evidence of Annual Assessment Work or a Notice of Intention to Hold must be filed each calendar year following the calendar year in which the claim/site was located.

FOR AN AFFIDAVIT OF LABOR, FILL IN ALL ITEMS EXCEPT ITEM 5. FOR A NOTICE OF INTENTION TO HOLD, FILL IN ONLY ITEMS 1 THROUGH 5 AND ITEM 10. NOTICES OF INTENTION TO HOLD FOR MILL SITES OR TUNNEL SITES DO NOT NEED TO BE COUNTY RECORDED OR NOTARIZED. FOR MINING CLAIMS THE FORM FILED WITH BLM MUST BE IDENTICAL TO THE ONE THAT WAS OR WILL BE FILED WITH THE COUNTY. **FILE ON OR BEFORE DECEMBER 30th (NOT THE 31st).** WHEN FILING, **BLM REQUIRES A \$5.00 NONREFUNDABLE SERVICE CHARGE FOR EACH MINING CLAIM, MILL SITE OR TUNNEL SITE.**

1. State of Arizona, County of LA PAZ ss:
2. I, (Name) CANDY S FLODES (ROBERT J.)
3. Reside at (Address) 12754 E. 37TH PLACE
City YUMA, County YUMA, State AZ, Zip 85367

being duly sworn, deposes and says that he/she is a citizen of the United States, more than eighteen years of age, that all of the facts set forth in this affidavit/notice, subject to the provisions and penalties of 18 USC 1001 pertaining to the filing of false, fictitious, or fraudulent statements with the United States, are true and correct according to the best of my knowledge, information and belief.

4. Owner's Name and Address (if not shown above) CHECK HERE IF THIS IS A CHANGE OF ADDRESS

5. NOTE, THIS ITEM SHOULD ONLY BE FILLED IN IF THIS IS A NOTICE OF INTENTION TO HOLD. NOTICES OF INTENTION TO HOLD ARE FOR MILL SITES AND TUNNEL SITES OR FOR MINING CLAIMS WHEN ASSESSMENT WORK HAS NOT BEEN DONE, REGARDLESS OF WHETHER THE ANNUAL ASSESSMENT HAS BEEN SUSPENDED, DEFERRED, OR NOT YET ACCRUED. THE FILING OF A NOTICE OF INTENTION TO HOLD SHALL NOT RELIEVE THE OWNER OF COMPLYING WITH FEDERAL AND STATE LAWS PERTAINING TO THE PERFORMANCE OF ANNUAL ASSESSMENT WORK.

I intend to hold the claim(s)/site(s) listed on the reverse side of this document for the calendar year 2004.

6. That I am personally acquainted with the mining claim(s). The work and improvements were made by and at the expense of the owner(s) of said claim(s). Said contiguous group of claims listed on the reverse side of this document are situated in the ELSWORTH Mining District, LA PAZ County, Arizona, the location of which is recorded in the office of the County Recorder of said County in: Book(s) SEE EXHIBIT A

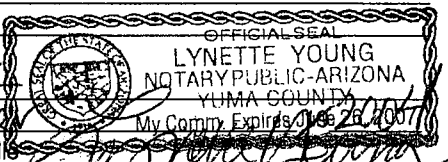
Page(s) _____
Notice of location is posted in Section(s) _____
Township(s) _____, Range(s) _____, GSR Meridian _____

7. That between the dates starting at 12 o'clock noon on September 1, ~~2003~~ 2003 and ending at 12 o'clock noon on September 1, ~~2004~~ 2004 at least \$ 5,000.00 dollars worth of work and improvements were done and performed upon said claim(s) or upon one or more of a contiguous group of claims for the benefit of all, or wholly or partly outside of a contiguous group of claims for the benefit of all, not including the location work.

8. That the following persons were employed to perform the work and improvements described herein: _____

9. That the work and improvements performed were: NEW LOCKS, CLEAN UP, SIGNS, MONUMENTS GPS'D, SHORE UP TUNNEL, REMOVE 1. TON OF ORE

10. Dated 10/08/04, Signature Candy S Flores
SUBSCRIBED AND SWORN TO before me, a Notary Public, this 8th day of October
by Candy S Flores MY COMMISSION EXPIRES June 26, 2007, Notary Public _____

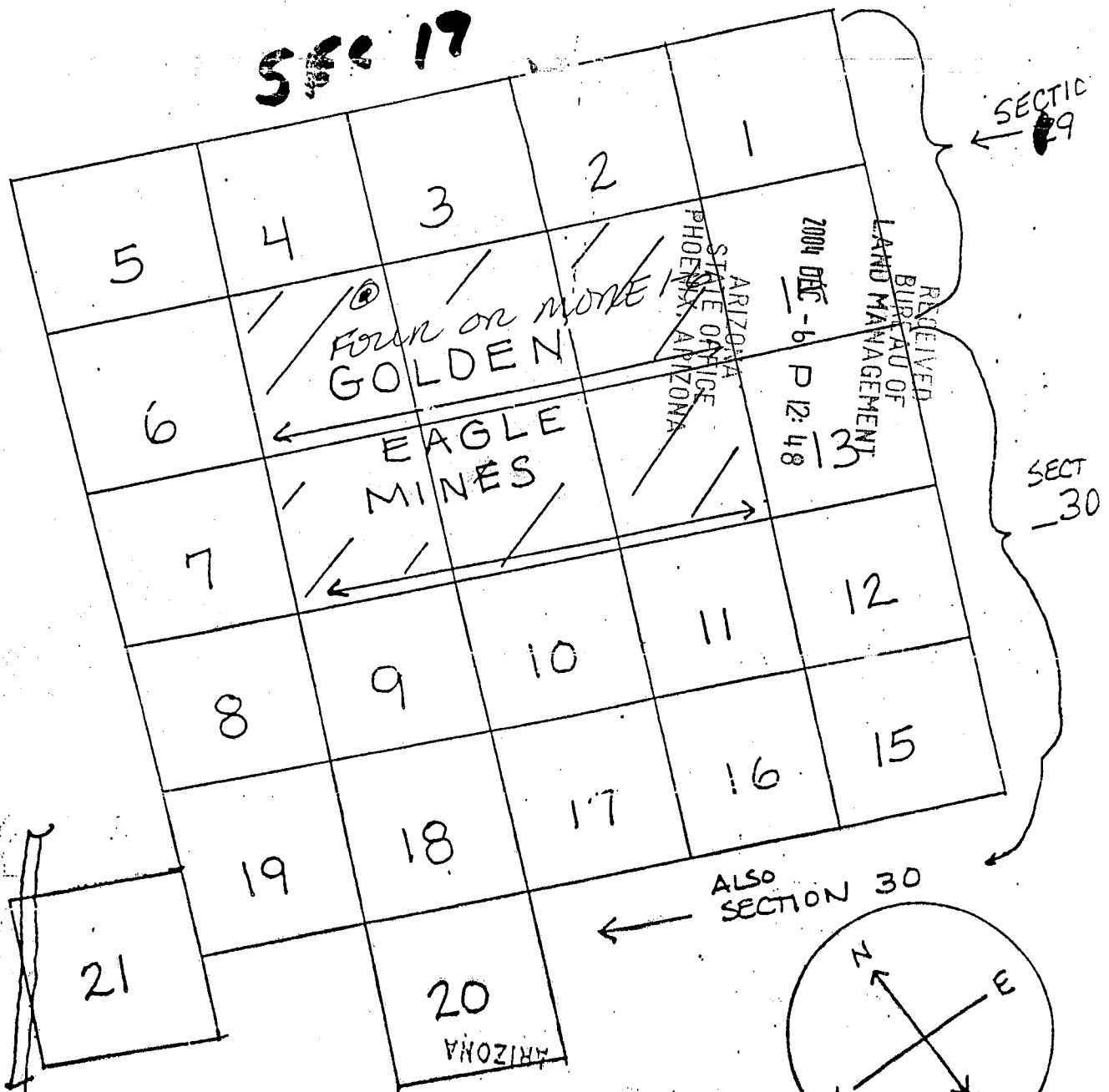


This form is for the purpose of complying with the laws of the United States and the State of Arizona pertaining to assessment work and/or a notice of intention to hold. 30 USC 28, 43 CFR 3833.2, ARS 27-208. Subject to Paperwork Reduction Act and Privacy Act statements available at the BLM AZ State Office. The form is not copyrighted. It may be reproduced without restriction.

ENTERED IN COMPUTER
11/6/05 MAA

SECTION 19 AND 30
RANGE 14W TOWNSHIP 6 NORTH
GOLDEN EAGLE ANNEX *Four or more*
NO. 21 AJOINS THE NORTHEAST
CORNER OF SECTION 25

SEC 19



And When Recorded Mail To:

Robert J. Fiddes
12754 E 37TH PLACE
Yuma, AZ 85367



2004-05364

Page 1 of 4

Requested By: ROBERT FIDDES

PATRICIA L WALL, RECORDER

OFFICIAL RECORDS OF LA PAZ COUNTY, AZ

10-25-2004 02:45 PM Recording Fee \$15.00

(This space reserved for recording information)

CAPTION HEADING:

Affidavit of Labor

ARIZONA
STATE OFFICE
PHOENIX, ARIZONA

2004 DEC - 6 P 12:48

RECEIVED
BUREAU OF
LAND MANAGEMENT

DEPARTMENT OF THE INTERIOR
BUREAU OF LAND MANAGEMENT
MINING CLAIMS

Customer Information - With OUT Legal Description
ACTIVE, CLOSED CLAIMS

Run Date: 01/06/2005 09:15 AM

Page 1 of 2

Admin State: AZ
Geo State: AZ

FIDDES CANDACE
12754 E 37TH PL
YUMA, AZ 85367

INT-REL: CLAIMANT

CUSTOMER ID: 23573

<u>Serial No</u>	<u>Claim Name/Number</u>	<u>County</u>	<u>Disposition</u>	<u>Int Rel</u>
AMC349474	FOUR OR MORE #1	LA PAZ	ACTIVE	CLAIMANT
AMC349475	FOUR OR MORE #2	LA PAZ	ACTIVE	CLAIMANT
AMC349476	FOUR OR MORE #3	LA PAZ	ACTIVE	CLAIMANT
AMC349477	FOUR OR MORE #4	LA PAZ	ACTIVE	CLAIMANT
AMC349478	FOUR OR MORE #5	LA PAZ	ACTIVE	CLAIMANT
AMC349479	FOUR OR MORE #6	LA PAZ	ACTIVE	CLAIMANT

FIDDES CANDY S
13035 VIA CABALLA RO
SAN DIEGO, CA 92129

INT-REL: CLAIMANT

CUSTOMER ID: 23574

<u>Serial No</u>	<u>Claim Name/Number</u>	<u>County</u>	<u>Disposition</u>	<u>Int Rel</u>
AMC283706	GOLDEN EAGLE ANNEX 1	LA PAZ	CLOSED	CLAIMANT
AMC283707	GOLDEN EAGLE ANNEX 2	LA PAZ	CLOSED	CLAIMANT
AMC283708	GOLDEN EAGLE ANNEX 3	LA PAZ	CLOSED	CLAIMANT
AMC283709	GOLDEN EAGLE ANNEX 4	LA PAZ	CLOSED	CLAIMANT
AMC283710	GOLDEN EAGLE ANNEX 5	LA PAZ	CLOSED	CLAIMANT
AMC283711	GOLDEN EAGLE ANNEX 6	LA PAZ	CLOSED	CLAIMANT
AMC283712	GOLDEN EAGLE ANNEX 7	LA PAZ	CLOSED	CLAIMANT
AMC283713	GOLDEN EAGLE ANNEX 8	LA PAZ	CLOSED	CLAIMANT
AMC283714	GOLDEN EAGLE ANNEX 9	LA PAZ	CLOSED	CLAIMANT
AMC283715	GOLDEN EAGLE ANNEX10	LA PAZ	CLOSED	CLAIMANT
AMC283716	GOLDEN EAGLE ANNEX11	LA PAZ	CLOSED	CLAIMANT
AMC283717	GOLDEN EAGLE ANNEX12	LA PAZ	CLOSED	CLAIMANT
AMC283718	GOLDEN EAGLE ANNEX13	LA PAZ	CLOSED	CLAIMANT
AMC283719	GOLDEN EAGLE ANNEX14	LA PAZ	CLOSED	CLAIMANT
AMC283720	GOLDEN EAGLE ANNEX15	LA PAZ	CLOSED	CLAIMANT
AMC283721	GOLDEN EAGLE ANX #16	LA PAZ	CLOSED	CLAIMANT
AMC283722	GOLDEN EAGLE ANNEX17	LA PAZ	CLOSED	CLAIMANT
AMC283723	GOLDEN EAGLE ANNEX18	LA PAZ	CLOSED	CLAIMANT
AMC283724	GOLDEN EAGLE ANNEX19	LA PAZ	CLOSED	CLAIMANT
AMC283725	GOLDEN EAGLE ANNEX20	LA PAZ	CLOSED	CLAIMANT
AMC283726	GOLDEN EAGLE ANNEX21	LA PAZ	CLOSED	CLAIMANT
AMC284200	GOLDEN EAGLE ANNEX22	LA PAZ	CLOSED	CLAIMANT

United States Department of the Interior
Bureau of Land Management
 BUSINESS & SUPPORT SVCS DIV
 222 N CENTRAL AVE
 PHOENIX, AZ 85004 -2203
 Phone: (602) 417-9200

Receipt	
No:	997390

Transaction #: 1032791
Date of Transaction: 12/10/2004
CUSTOMER: ROBERT FIDDES 12754 E 37TH PL YUMA,AZ 85367

LINE #	QTY	DESCRIPTION	REMARKS	UNIT PRICE	TOTAL
1	1.00	LOCATABLE MINERALS / MINING CLAIMS-NOT NEW-UNADJUD,ONE AUTH NO. ONLY / MINING CLAIM MONEY RECEIVED (455) CASES: AMC349474/\$30.00	POL 2004 - 6	- n/a -	30.00
2	0.00	OVERPAYMENT / OVERPAYMENT OF FEES / OVERPAYMENT OF MORE THAN \$1 (455)		- n/a -	10.00
TOTAL:					\$40.00

PAYMENT INFORMATION			
1	AMOUNT:	\$40.00	POSTMARKED: N/A
	TYPE:	CHECK	RECEIVED: 12/06/2004
	CHECK NO:	7801	
	NAME:	FIDDES, R. J. 12754 E 37TH PL YUMA AZ 85367	

REMARKS

This receipt was generated by the automated BLM Collections and Billing System and is a paper representation of a portion of the official electronic record contained therein.



Authorized Date	01/06/2005
Instructions to Accounts	OVERPAYMENT. RECEIPT #997390. AMC349474 - AMC 349479. REFUND AUTHORIZED. MH
Login ID	1440
Entry Date	01/06/2005
Total Amount	\$10.00

Amc 349474

June 23, 2004
Phone # 541 785 3543

Merrill Palmer
PO. Box 119
Oxbow, Or. 97840

ARIZONA
STATE OFFICE
PHOENIX, ARIZONA

2004 JUL 23 A 9:23

RECEIVED
BUREAU OF
LAND MANAGEMENT

Dear People

As per my phone call to your Phoenix office and instructions by your personel dated 06/23/04 in closed please find my check of \$600.00 for the maintenance fee, for the 6 Federal BLM. mining claims, located in La Paz county Arizona and described on the attachment to this letter, for the assessment year beginning September 1, 2004. Could you please send me a receipt for this transaction to the address listed above. I do maintain an Arizona address that is on my mining claim location notice however since I am currently in Oregon I prefer to use this address for this transaction until I return to Arizona in October.

Sincerely Yours, and Thanks for the help
Merrill Palmer

Merrill Palmer

Hello

In closed please find my check # 1298 for 15000 for the additional \$25 claims maintenance fees for the six Federal mining claims attached to this letter as page # 2 - Would you please mail me a receipt at the above address in Oregon. As per Ph. call your office 07/20/04 sure Thank you

ARIZONA
STATE OFFICE
PHOENIX, ARIZONA

2004 JUN 28 A 9:25

RECEIVED
BUREAU OF
LAND MANAGEMENT

Merrill Palmer

ENTERED INTO COMPUTER

8/26/04 AB

Claim name	County Data	BLM serial #	sec.(s)	township- range
Four or more #1	98-00163	AMC 349474	S 30	T 6 N - R14W
Four or more #2	98-00164	AMC 349475	S 30	T 6 N - R14W
Four or more #3	98-00160	AMC 349476	S 30	T 6 N - R14W
Four or more #4	98-00161	AMC 349477	S 19	T 6 N - R14W
Four or more #5	98-00162	AMC 349478	S 19	T 6 N - R14W
Four or more #6	98-00159	AMC 349479	S 19	T 6 N - R14W

page 2 of 2

RECEIVED
BUREAU OF
LAND MANAGEMENT
ARIZONA
STATE OFFICE
PHOENIX, ARIZONA

2009 JUL 23 A 9: 23 2009 JUN 28 A 9: 25

RECEIVED
BUREAU OF
LAND MANAGEMENT
ARIZONA
STATE OFFICE
PHOENIX, ARIZONA

6
me

United States Department of the Interior
 Bureau of Land Management
 BUSINESS & SUPPORT SVCS DIV
 222 N CENTRAL AVE
 PHOENIX, AZ 85004 -2203
 Phone: (602) 417-9200

Receipt	
No:	900689

Transaction #: 934281
Date of Transaction: 06/29/2004
CUSTOMER: MERRILL I PALMER BOX 119 OXBOW, OR 97840

LINE #	QTY	DESCRIPTION	REMARKS	UNIT PRICE	TOTAL
1	1.00	LOCATABLE MINERALS / MINING CLAIMS-NOT NEW-UNADJUD, ONE AUTH NO. ONLY / MINING CLAIM MONEY RECEIVED (455) CASES: AMC349474/\$600.00	MAINT 2005 (6)	- n/a -	600.00
TOTAL:					\$600.00

PAYMENT INFORMATION																	
1	<table border="1"> <tr> <td>AMOUNT:</td> <td>\$600.00</td> <td>POSTMARKED:</td> <td>06/23/2004</td> </tr> <tr> <td>TYPE:</td> <td>CHECK</td> <td>RECEIVED:</td> <td>06/28/2004</td> </tr> <tr> <td>CHECK NO:</td> <td>1425</td> <td></td> <td></td> </tr> <tr> <td>NAME:</td> <td colspan="3">PALMER, MERRILL I BOX 119 OXBOW OR 97840</td> </tr> </table>	AMOUNT:	\$600.00	POSTMARKED:	06/23/2004	TYPE:	CHECK	RECEIVED:	06/28/2004	CHECK NO:	1425			NAME:	PALMER, MERRILL I BOX 119 OXBOW OR 97840		
AMOUNT:	\$600.00	POSTMARKED:	06/23/2004														
TYPE:	CHECK	RECEIVED:	06/28/2004														
CHECK NO:	1425																
NAME:	PALMER, MERRILL I BOX 119 OXBOW OR 97840																

REMARKS

This receipt was generated by the automated BLM Collections and Billing System and is a paper representation of a portion of the official electronic record contained therein.

RECEIVED
 BUREAU OF
 LAND MANAGEMENT
 2004 JUL 23 A 9:23
 ARIZONA
 STATE OFFICE
 PHOENIX, ARIZONA

United States Department of the Interior
Bureau of Land Management
 BUSINESS & SUPPORT SVCS DIV
 222 N CENTRAL AVE
 PHOENIX, AZ 85004 -2203
 Phone: (602) 417-9200

Receipt	
No:	914640

Transaction #: 948551
Date of Transaction: 07/23/2004
CUSTOMER: MERRILL I PALMER BOX 119 OXBOW,OR 97840

LINE #	QTY	DESCRIPTION	REMARKS	UNIT PRICE	TOTAL
1	1.00	LOCATABLE MINERALS / MINING CLAIMS-NOT NEW-UNADJUD,ONE AUTH NO. ONLY / MINING CLAIM MONEY RECEIVED (455) CASES: AMC349474/\$150.00	MAINT 2005/6	- n/a -	150.00
TOTAL:					\$150.00

PAYMENT INFORMATION			
1	AMOUNT:	\$150.00	POSTMARKED: 07/20/2004
	TYPE:	CHECK	RECEIVED: 07/23/2004
	CHECK NO:	1298	
	NAME:	PALMER, MERRILL I BOX 119 OXBOW OR 97840	

REMARKS
PARTIAL PYMT FOR MAINT 05

This receipt was generated by the automated BLM Collections and Billing System and is a paper representation of a portion of the official electronic record contained therein.

June 23, 2004
Phone # 541 785 3543

Merrill Palmer
PO. Box 119
Oxbow, Or. 97840

Dear People

As per my phone call to your Phoenix office and instructions by your personnel dated 06/23/04 in closed please find my check of \$600.00 for the maintenance fee, for the 6 Federal BLM. mining claims, located in La Paz county Arizona and described on the attachment to this letter, for the assessment year beginning September 1, 2004. Could you please send me a receipt for this transaction to the address listed above. I do maintain an Arizona address that is on my mining claim location notice however since I am currently in Oregon I prefer to use this address for this transaction until I return to Arizona in October.

Sincerely Yours, and Thanks for the help
Merrill Palmer



ARIZONA
STATE OFFICE
PHOENIX, ARIZONA

2004 JUN 28 A 9:25

RECEIVED
BUREAU OF
LAND MANAGEMENT

8/19/04/TK
ENTERED INTO COMPUTER

Claim name	La Paz County Data	BLM serial #	sec.(s)	township- range
Four or more #1	98-00163	AMC 349474	S 30	T 6 N - R14W
Four or more #2	98-00164	AMC 349475	S 30	T 6 N - R14W
Four or more #3	98-00160	AMC 349476	S 30	T 6 N - R14W
Four or more #4	98-00161	AMC 349477	S 19	T 6 N - R14W
Four or more #5	98-00162	AMC 349478	S 19	T 6 N - R14W
Four or more #6	98-00159	AMC 349479	S 19	T 6 N - R14W

page 2 of 2

RECEIVED
 BUREAU OF
 LAND MANAGEMENT
 2004 JUN 28 A 9:25
 ARIZONA
 STATE OFFICE
 PHOENIX, ARIZONA

8/19/07 JK
 ENTERED INTO COMPUTER

United States Department of the Interior
Bureau of Land Management
 BUSINESS & SUPPORT SVCS DIV
 222 N CENTRAL AVE
 PHOENIX, AZ 85004 -2203
 Phone: (602) 417-9200

Receipt	
No:	900689

Transaction #: 934281
Date of Transaction: 06/29/2004

CUSTOMER:	MERRILL I PALMER BOX 119 OXBOW,OR 97840
------------------	---

LINE #	QTY	DESCRIPTION	REMARKS	UNIT PRICE	TOTAL
1	1.00	LOCATABLE MINERALS / MINING CLAIMS-NOT NEW-UNADJUD,ONE AUTH NO. ONLY / MINING CLAIM MONEY RECEIVED (455) CASES: AMC349474/\$600.00	MAINT 2005 (6)	- n/a -	600.00
TOTAL:					\$600.00

PAYMENT INFORMATION		
1	AMOUNT: \$600.00	POSTMARKED: 06/23/2004
	TYPE: CHECK	RECEIVED: 06/28/2004
	CHECK NO: 1425	
	NAME: PALMER, MERRILL I BOX 119 OXBOW OR 97840	

REMARKS

This receipt was generated by the automated BLM Collections and Billing System and is a paper representation of a portion of the official electronic record contained therein.

UNITED STATES
DEPARTMENT OF THE INTERIOR
BUREAU OF LAND MANAGEMENT

MAINTENANCE FEE WAIVER CERTIFICATION

AMC 349474

45

FORM APPROVED
OMB NO. 1004-0114
Expires: December 31, 2002

SEE INSTRUCTIONS ON REVERSE

- This small miner waiver is filed for the assessment year beginning at noon on September 1, 2004 and ending at noon on September 1, 2005
- The undersigned and all related parties owned ten or fewer mining claims, mill, or tunnel sites located and maintained on Federal lands in the United States of America on September 1, 2004
- The undersigned have performed the assessment work **required by law** for each mining claim listed **prior to filing this waiver** and understand that by filing this form; an affidavit of assessment work **must** be recorded by the December 30th following the filing of this waiver.
- The undersigned understand that if the assessment work obligation has not yet come due under 30 U.S.C. 28 (for those claims in their first assessment year only); a notice of intent to hold reciting this condition **must** be recorded by the December 30th following the filing of this waiver.
- The undersigned understand that mill and tunnel sites may also be listed upon this waiver and be waived from payment of the maintenance fee; and that a notice of intent to hold for these sites is required to be recorded by the December 30th immediately following the filing of this waiver.
- The undersigned understand and acknowledge that pursuant to 43 U.S.C. 1212 and 18 U.S.C. 1001; the filing or recording of a false, fictitious, or fraudulent document with the Bureau of Land Management may result in a fine of up to \$250,000, a prison term not to exceed five years, or both.
- The mining claims, mill or tunnel sites for which this waiver from payment of the maintenance fees is requested are:

CLAIM OR SITE NAME	BLM RECORDATION SERIAL NUMBER
1. <u>FOUR OR MORE 1</u>	<u>349474</u> <u>AMC</u>
2. <u>FOUR OR MORE 2</u>	<u>349 475</u> <u>"</u>
3. <u>FOUR OR MORE 3</u>	<u>349 476</u> <u>"</u>
4. <u>FOUR OR MORE 4</u>	<u>349 477</u> <u>"</u>
5. <u>FOUR OR MORE 5</u>	<u>349 478</u> <u>"</u>
6. <u>FOUR OR MORE 6</u>	<u>349479</u> <u>"</u>
7.	
8.	
9.	
10.	

The owner(s) (claimants) of the above mining claims and sites are:

ROBERT J. FIDDES
(Owner's Name - Please Print)

12754 E. 37TH PLACE
(Street or P.O. Box)

YUMA AZ 85367
(City) (State) (Zip Code)




(Owner's Signature)

CANDY FIDDES
(Owner's Name - Please Print)

12754 E. 37TH PLACE
(Street or P.O. Box)

YUMA AZ 85367
(City) (State) (Zip Code)



(Owner's Signature)

(Owner's Name - Please Print)

(Street or P.O. Box)

(City) (State) (Zip Code)

(Owner's Signature)

RECEIVED
B.L.M. DISTRICT OFFICE
2004 JUN -9 4:01
PHOENIX, ARIZONA

ENTERED INTO COMPUTER

6/23/04 AB

RECEIVED
BUREAU OF
LAND MANAGEMENT

2004 MAY 24 - A 10: 12

ARIZONA
STATE OFFICE
PHOENIX, ARIZONA

2004 MAY 24
2004 MAY 24
2004 MAY 24
2004 MAY 24
2004 MAY 24
2004 MAY 24

sc

(Owner's Name - Please Print)

(Owner's Signature)

(Street or P.O. Box)

(City)

(State)

(Zip Code)

(Owner's Name - Please Print)

(Owner's Signature)

(Street or P.O. Box)

(City)

(State)

(Zip Code)

(Owner's Name - Please Print)

(Owner's Signature)

(Street or P.O. Box)

(City)

(State)

(Zip Code)

(Owner's Name - Please Print)

(Owner's Signature)

(Street or P.O. Box)

(City)

(State)

(Zip Code)

INSTRUCTIONS

1. This certification is made under the provisions of § 1744 of Title 43 and § 28-28k of Title 30 of the United States Code; and the regulations thereunder (43 CFR Part 3830).
2. The claimant(s) **must** fill in the dates in paragraph 1 for the beginning and ending of the assessment year for which this waiver is sought.
3. The claimant(s) **must** fill in the date in paragraph 2 for the beginning of the assessment year for which this waiver is sought.
4. All claim and site names and Bureau of Land Management (BLM) serial numbers **must** be listed for the mining claims, mill sites, and tunnel sites for which the waiver is sought.
5. All owners of the mining claims, mill sites, and tunnel sites and their addresses **must** be given.
6. This waiver form **must** be signed by all the claimants or their designated agent, in original form. If an agent is designated, a notarized designation of agent, signed by all of the claimants with proper address given, **must** be submitted with this waiver.

7. This form **must** be filed no later than September 1st for the upcoming assessment year in the BLM State Office where the mining claims or sites are recorded, or the waiver cannot be granted by the BLM. (Example: to obtain a waiver for the assessment year 2000, which begins at noon on September 1, 1999, you **must** qualify for and file for a waiver no later than September 1, 1999 in the proper BLM State Office).
8. For all mining claims which require assessment work, you **must** record an affidavit of labor on or before the December 30th immediately following the filing of this waiver. For all other mining claims or sites waived, you **must** record a notice of intent to hold on or before the December 30th immediately following the filing of this waiver.
9. Mill and tunnel sites may also be listed upon this waiver and be waived from payment of the maintenance fee. A notice of intent to hold for these sites is required to be filed by the December 30th following the filing of this waiver.

NOTICE/BURDEN HOURS STATEMENT

The Privacy Act of 1974, *as amended*, and the regulation in 43 CFR 2.48(d) provide that you be furnished the following information in connection with the information required by this certification of waiver from rental fees.

AUTHORITY: 30 U.S.C. 28-28k; 43 U.S.C. 1201, 1457, 1740, and 1744; and 43 CFR 3830.

PRINCIPLE PURPOSE: This information is to be used to verify that the owner(s) (claimants) of a mining claim has complied with 30 U.S.C. 28f and is entitled to perform assessment work in lieu of paying the maintenance fee for the mining claims listed on this form.

ROUTINE USE: (1) Adjudication of the claimant(s) certification of waiver from paying the maintenance fee otherwise required by 30 U.S.C. 28f. (2) Disclosure may be made to appropriate Federal agencies when location is made within the agency's geographic area of responsibility. (3) Information from the record and/or the record will be transferred to the appropriate Federal, State, or local agency, or a member of the public in response to a specific request for pertinent information. (4) Information may also be provided to the Department of Justice or in a proceeding before a court or adjudicative body; or to Federal, State, local or foreign agencies when needed for enforcement of civil or criminal codes or applicable regulations concerning title rights upon the public land.

EFFECT OF NOT PROVIDING INFORMATION: Disclosure of this information is required by 30 U.S.C. 28f and 43 CFR Part 3830 for those qualified claimants wishing to take the small miner waiver allowed. Failure to supply the information required in this form to support the claimants certification of waiver from payment of the otherwise required maintenance fees will result in the waiver being disallowed and the mining claims subject to forfeiture by BLM under 30 U.S.C. 28i.

The Paperwork Reduction Act of 1995 requires us to inform you that:

This information is being collected to allow the BLM to determine if you qualify for a waiver from the payment of \$100 per mining claim or site maintenance fee established in 30 U.S.C. 28f and the implementing regulations at 43 CFR 3830. A response to this request is required in accordance with the statute to obtain your benefit.

BLM would like you to know that you do not have to respond to this, or any other, Federal agency-sponsored information collection unless it displays a currently valid OMB control number.

Public reporting burden for this form is estimated to average 8 minutes (0.133 hours) per response, including time to review instructions, gathering and maintaining data, and completing and reviewing the form. Direct comments regarding this burden estimate, or any other aspect of this form, to the U.S. Department of the Interior, Bureau of Land Management, (1004-0114) Bureau Clearance Officer (WO-630), Mail Stop 401 LS, 1849 C St., N.W., Washington, D.C. 20240.

FOR OFFICIAL USE ONLY

RECEIVED
BLM STATE OFFICE
JUN - 9 P 4: 01
PHOENIX, ARIZONA

RECEIVED
BUREAU OF
LAND MANAGEMENT

2004 MAY 24 A 10:12

ARIZONA
STATE OFFICE
PHOENIX, ARIZONA

And When Recorded Mail

CANDY FIDDES
12754 E. 37th PL
YUMA AZ 85367



2003-05890

Page 1 of 4

Requested By: CANDY FIDDES

PATRICIA L WALL, RECORDER

OFFICIAL RECORDS OF LA PAZ COUNTY, AZ

11-28-2003 02:09 PM Recording Fee \$15.00

AMC349474

(This space reserved for recording information)

CAPTION HEADING: AFFIDAVIT OF PERFORMANCE
OF ANNUAL WORK

ARIZONA
STATE OFFICE
PHOENIX, ARIZONA

2003 DEC 22 A 10:18

RECEIVED
BUREAU OF
LAND MANAGEMENT

4/5/04 TK
ENTERED INTO COMPUTER

6 @ \$5.00 = \$30.00
CR 1307
C

United States Department of the Interior Bureau of Land Management
**AFFIDAVIT OF PERFORMANCE OF ANNUAL WORK
AND/OR NOTICE OF INTENTION TO HOLD**
(ALL CLAIMS LISTED ON A SINGLE AFFIDAVIT MUST BE CONTIGUOUS)

Evidence of Annual Assessment Work or a Notice of Intention to Hold must be filed each calendar year following the calendar year in which the claim/site was located.

FOR AN AFFIDAVIT OF LABOR, FILL IN ALL ITEMS EXCEPT ITEM 5. FOR A NOTICE OF INTENTION TO HOLD, FILL IN ONLY ITEMS 1 THROUGH 5 AND ITEM 10. NOTICES OF INTENTION TO HOLD FOR MILL SITES OR TUNNEL SITES DO NOT NEED TO BE COUNTY RECORDED OR NOTARIZED. FOR MINING CLAIMS THE FORM FILED WITH BLM MUST BE IDENTICAL TO THE ONE THAT WAS OR WILL BE FILED WITH THE COUNTY. **FILE ON OR BEFORE DECEMBER 30th (NOT THE 31st).** WHEN FILING, **BLM REQUIRES A \$5.00 NONREFUNDABLE SERVICE CHARGE FOR EACH MINING CLAIM, MILL SITE OR TUNNEL SITE.**

1. State of Arizona, County of LA PAZ ss:
2. I, (Name) CANDY S. FIDDES (ROBERT J.)
3. Reside at (Address) 12754 E. 37th PLACE
City YUMA, County YUMA, State AZ., Zip 85367

being duly sworn, deposes and says that he/she is a citizen of the United States, more than eighteen years of age, that all of the facts set forth in this affidavit/notice, subject to the provisions and penalties of 18 USC 1001 pertaining to the filing of false, fictitious, or fraudulent statements with the United States, are true and correct according to the best of my knowledge, information and belief.

4. Owner's Name and Address (if not shown above) CHECK HERE IF THIS IS A CHANGE OF ADDRESS

5. NOTE, THIS ITEM SHOULD ONLY BE FILLED IN IF THIS IS A NOTICE OF INTENTION TO HOLD. NOTICES OF INTENTION TO HOLD ARE FOR MILL SITES AND TUNNEL SITES OR FOR MINING CLAIMS WHEN ASSESSMENT WORK HAS NOT BEEN DONE, REGARDLESS OF WHETHER THE ANNUAL ASSESSMENT HAS BEEN SUSPENDED, DEFERRED, OR NOT YET ACCRUED. THE FILING OF A NOTICE OF INTENTION TO HOLD SHALL NOT RELIEVE THE OWNER OF COMPLYING WITH FEDERAL AND STATE LAWS PERTAINING TO THE PERFORMANCE OF ANNUAL ASSESSMENT WORK.

I intend to hold the claim(s)/site(s) listed on the reverse side of this document for the calendar year 19_____.

6. That I am personally acquainted with the mining claim(s). The work and improvements were made by and at the expense of the owner(s) of said claim(s). Said contiguous group of claims listed on the reverse side of this document are situated in the ELSWORTH Mining District, LA PAZ County, Arizona, the location of which is recorded in the office of the County Recorder of said County in: Book(s) SEE EXHIBIT A
Page(s) _____
Notice of location is posted in Section(s) _____
Township(s) _____, Range(s) _____, GSR Meridian _____

7. That between the dates starting at 12 o'clock noon on September 1, ~~2002~~ 2002 and ending at 12 o'clock noon on September 1, ~~2002~~ 2002, at least \$ 6,500.00 dollars worth of work and improvements were done and performed upon said claim(s) or upon one or more of a contiguous group of claims for the benefit of all, or wholly or partly outside of a contiguous group of claims for the benefit of all, not including the location work.

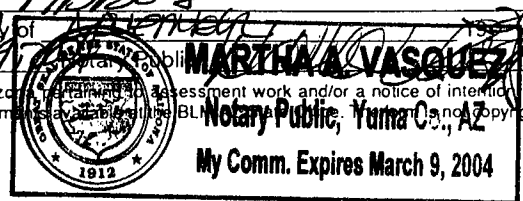
8. That the following persons were employed to perform the work and improvements described herein: _____

9. That the work and improvements performed were: NEW CHAINS, LOCKS, CLEAN UP, SIGNS POSTED, MONUMENTS, GRAS'D, SHORE UP, CLEAN TUNNEL, REMOVE BRIBES, STATE'S ORE

10. Dated 21 NOV 03, Signature CANDY S. FIDDES
SUBSCRIBED AND SWORN TO before me, a Notary Public, this 21st day of NOVEMBER 2003
by MARINA VASQUEZ MY COMMISSION EXPIRES NOV 9 2004

This form is for the purpose of complying with the laws of the United States and the State of Arizona pertaining to assessment work and/or a notice of intention to hold. 30 USC 28, 43 CFR 3833.2, ARS 27-208. Subject to Paperwork Reduction Act and Privacy Act statements may be filed with the BLM. This form is not copyrighted. It may be reproduced without restriction.

RECEIVED
BUREAU OF
LAND MANAGEMENT



115184K
ENTERED INTO COMPUTER

NAME (FOR CLAIM / SITE GROUPS)

SERIAL NUMBERS:

_____ A MC _____ Through A MC _____
 _____ A MC _____ Through A MC _____
 _____ A MC _____ Through A MC _____

OR LISTED INDIVIDUALLY AS FOLLOWS:

CLAIM/SITE NAME	SERIAL NUMBER	CLAIM/SITE NAME	SERIAL NUMBER
1. <i>FOUR OR MORE #1</i>	A MC 349474	31.	A MC
2. <i>FOUR OR MORE #2</i>	A MC 349475	32.	A MC
3. <i>FOUR OR MORE #3</i>	A MC 349476	33.	A MC
4. <i>FOUR OR MORE #4</i>	A MC 349477	34.	A MC
5. <i>FOUR OR MORE #5</i>	A MC 349478	35.	A MC
6. <i>FOUR OR MORE #6</i>	A MC 349479	36.	A MC
7.	A MC	37.	A MC
8.	A MC	38.	A MC
9.	A MC	39.	A MC
10.	A MC	40.	A MC
11.	A MC	41.	A MC
12.	A MC	42.	A MC
13.	A MC	43.	A MC
14.	A MC	44.	A MC
15.	A MC	45.	A MC
16.	A MC	46.	A MC
17.	A MC	47.	A MC
18.	A MC	48.	A MC
19.	A MC	49.	A MC
20.	A MC	50.	A MC
21.	A MC	51.	A MC
22.	A MC	52.	A MC
23.	A MC	53.	A MC
24.	A MC	54.	A MC
25.	A MC	55.	A MC
26.	A MC	56.	A MC
27.	A MC	57.	A MC
28. <i>SECRETARY A ANT...</i>	A MC	58.	A MC
29. <i>...</i>	A MC	59.	A MC
30. <i>...</i>	A MC	60.	A MC

FILE WITH: Bureau of Land Management, 3707 North 7th Street, P.O. Box 16563, Phoenix, Arizona 85011


SECTION 19 AND 30
 RANGE 11V TOWNSHIP 6N
 GOLDEN EAGLE ANNEX
 2003-05890 11-28-2003 Page 4 of 4

NO. 21 AJOINS THE NORTHEAST
 CORNER OF SECTION 25

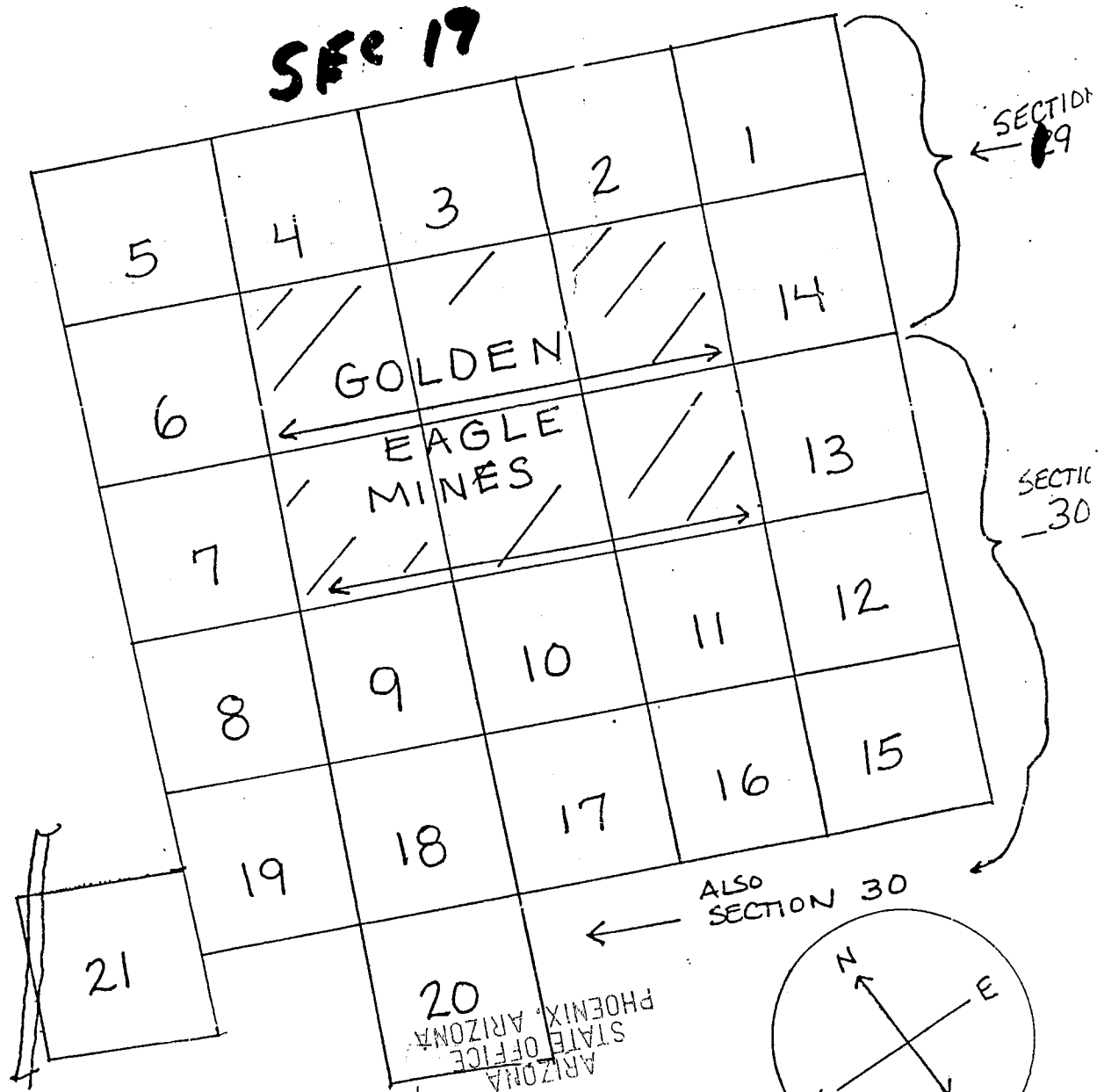
NUT

FOUR OR
 MORE
 1-6

- 349474
- 349475
- 349476
- 349477
- 349478
- 349479 N. 21



NO. 1 →



(EXHIBIT B)
 A

RECEIVED
 BUREAU OF
 LAND MANAGEMENT
 2003 DEC 22 A 10: 18

United States Department of the Interior
Bureau of Land Management
 BUSINESS & SUPPORT SVCS DIV
 222 N CENTRAL AVE
 PHOENIX, AZ 85004 -2203
 Phone: (602) 417-9200

Receipt	
No:	803459

Transaction #: 834243
Date of Transaction: 12/22/2003

CUSTOMER:	CANDY S FIDDES 12754 E 37TH PL YUMA,AZ 85367
-----------	--

LINE #	QTY	DESCRIPTION	REMARKS	UNIT PRICE	TOTAL
1	1.00	LOCATABLE MINERALS / MINING CLAIMS-NOT NEW-UNADJUD,ONE AUTH NO. ONLY / MINING CLAIM MONEY RECEIVED (455) CASES: AMC349474/\$30.00	POL 2003 (6)	- n/a -	30.00
TOTAL:					\$30.00

PAYMENT INFORMATION			
1	AMOUNT:	\$30.00	POSTMARKED: N/A
	TYPE:	CHECK	RECEIVED: 12/22/2003
	CHECK NO:	1307	
	NAME:	FIDDES, ROBERT 12754 E 37TH PL YUMA AZ 85367	

REMARKS

This receipt was generated by the automated BLM Collections and Billing System and is a paper representation of a portion of the official electronic record contained therein.

AMC 349474

MAINTENANCE FEE PAYMENT

Mining Claim Maintenance Fee Payment of \$100 per claim or site is due on or before September 1, 2003, in lieu of assessment work for the upcoming assessment year beginning September 1 of the year noted above.

BUREAU OF LAND MANAGEMENT
ARIZONA STATE OFFICE
222 NORTH CENTRAL AVENUE
PHOENIX, AZ 85004
602-417-9200
www.az.blm.gov

FOR BLM USE ONLY	
NO. OF CLAIMS: <u>6</u>	X \$100 = \$ <u>600</u>
RECEIPT NO.: _____	CHECK NO.: <u>1172</u>
INIT: <u>ced</u>	

BLM SERIAL NUMBERS	NAME OF CLAIMS/SITES	COUNTY BOOK/DOCKET & PAGE OR FEE NUMBER
1. AMC <u>AMC 349474</u>	<u>Four or more #1</u>	<u>98-00163</u>
2. AMC <u>349475</u>	<u>Four or more #2</u>	<u>98-00164</u>
3. AMC <u>349476</u>	<u>Four or more #3</u>	<u>98-00160</u>
4. AMC <u>349477</u>	<u>Four or more #4</u>	<u>98-00161</u>
5. AMC <u>349478</u>	<u>Four or more #5</u>	<u>98-00162</u>
6. AMC <u>349479</u>	<u>Four or more #6</u>	<u>98-00159</u>
7. AMC _____	_____	_____
8. AMC _____	_____	_____
9. AMC _____	_____	_____
10. AMC _____	_____	_____

List additional claims on the reverse side of this form.

CHECK HERE IF THIS IS A CHANGE OF ADDRESS

CLAIMANT'S NAME: CANDACE AND Robert Fiddes
 ADDRESS: 12754 E 37th Place
 CITY: YUMA STATE: AZ ZIP: 85367
 PHONE: 928 305 1043

Signature: Lessee Merrill Palmer
 To record with the County, one claimant or an agent must sign.

RECEIVED
 BUREAU OF
 LAND MANAGEMENT
 ARIZONA
 STATE OFFICE
 PHOENIX, ARIZONA
 2003 MAY 27 A 10:35
 BLM DATE STAMP

ENTERED IN COMPUTER
6/17/03 MHT

May 22, 2003
PH. 541 785 3543

Merrill Palmer
PO. Box 119
Oxbow Or. 97840

Dear People

In closed please find the maintenance fee for six Federal mining claims described on the maintenance fee form and on page two of this letter. This letter is to notify your office of the BLM in the State of Arizona that I have leased the above mentioned six mining claims from the owners Candace and Robert Fiddes. Would you please included me in your mailing list from your office to owners concerning the mining claims so that I, as the lessee, may be kept informed of any developing circumstances.

I am in closing a (s.a.s.e.) so that you can mail me a copy of the receipt for the maintenance fees. Thank you very much for the help I have received from the personnel of your office. I trust that the in closed documents are in proper order if there is any problem please advise me and I will correct any faults so identified.

Sincerely Yours:
Merrill Palmer



ARIZONA
STATE OFFICE
PHOENIX, ARIZONA

2003 MAY 27 A 10:35

RECEIVED
BUREAU OF
LAND MANAGEMENT

Claim name	County Data	BLM serial #	sec.(s)	township- range
Four or more #1	98-00163	AMC 349474	S 30	T 6 N - R14W
Four or more #2	98-00164	AMC 349475	S 30	T 6 N - R14W
Four or more #3	98-00160	AMC 349476	S 30	T 6 N - R14W
Four or more #4	98-00161	AMC 349477	S 19	T 6 N - R14W
Four or more #5	98-00162	AMC 349478	S 19	T 6 N - R14W
Four or more #6	98-00159	AMC 349479	S 19	T 6 N - R14W

RECEIVED
 BUREAU OF
 LAND MANAGEMENT
 2003 MAY 27 A 10:35
 ARIZONA
 STATE OFFICE
 PHOENIX, ARIZONA

**United States Department of the Interior
Bureau of Land Management**

BUSINESS & SUPPORT SVCS DIV
222 N CENTRAL AVE
PHOENIX, AZ 85004 -2203
Phone: (602) 417-9200

Receipt

No: 686707

Transaction #: 715156
Date of Transaction: 05/28/2003

CUSTOMER: MERRILL I PALMER
BOX 119
OXBOW,OR 97840

LINE #	QTY	DESCRIPTION	REMARKS	UNIT PRICE	TOTAL
1	1.00	LOCATABLE MINERALS / MINING CLAIMS-NOT NEW-UNADJUD,ONE AUTH NO. ONLY / MINING CLAIM MONEY RECEIVED (455) CASES: AMC349474/\$600.00	MAINT 2004 (6)	- n/a -	600.00
TOTAL:					\$600.00

PAYMENT INFORMATION

1	AMOUNT: \$600.00	POSTMARKED: 05/23/2003
	TYPE: CHECK	RECEIVED: 05/27/2003
	CHECK NO: 1172	
	NAME: PALMER, MERRILL I BOX 119 OXBOW OR 97840	

REMARKS

This receipt was generated by the automated BLM Collections and Billing System and is a paper representation of a portion of the official electronic record contained therein.

UNITED STATES
DEPARTMENT OF THE INTERIOR
BUREAU OF LAND MANAGEMENT

37

MAINTENANCE FEE WAIVER CERTIFICATION

FORM APPROVED
OMB NO. 1004-0114
Expires: November 30, 2003

SEE INSTRUCTIONS ON REVERSE

AMC 349474

1. This small miner waiver is filed for the assessment year beginning at noon on September 1, 2003 and ending at noon on September 1, 2004
2. The undersigned and all related parties owned ten or fewer mining claims, mill, or tunnel sites located and maintained on Federal lands in the United States of America on September 1, 2003
3. The undersigned have performed the assessment work **required by law** for each mining claim listed **prior to filing this waiver** and understand that by filing this form; an affidavit of assessment work **must** be recorded by the December 30th following the filing of this waiver.
4. The undersigned understand that if the assessment work obligation has not yet come due under 30 U.S.C. 28 (for those claims in their first assessment year only); a notice of intent to hold reciting this condition **must** be recorded by the December 30th following the filing of this waiver.
5. The undersigned understand that mill and tunnel sites may also be listed upon this waiver and be waived from payment of the maintenance fee; and that a notice of intent to hold for these sites is required to be recorded by the December 30th immediately following the filing of this waiver.
6. The undersigned understand and acknowledge that pursuant to 43 U.S.C. 1212 and 18 U.S.C. 1001; the filing or recording of a false, fictitious, or fraudulent document with the Bureau of Land Management may result in a fine of up to \$250,000, a prison term not to exceed five years, or both.
7. The mining claims, mill or tunnel sites for which this waiver from payment of the maintenance fees is requested are:

CLAIM OR SITE NAME	BLM RECORDATION SERIAL NUMBER
1. Four or more 1	349474
2. Four or more 2	349 75 475
3. Four or more 3	349 76 476
4. Four or more 4	349 77 477
5. Four or more 5	349478
6. Four or more 6	349479
7.	
8.	
9.	
10.	

The owner(s) (claimants) of the above mining claims and sites are:

Robert J. Fiddes
(Owner's Name - Please Print)
12754 E. 37th Place
(Street or P.O. Box)
Yuma Az 85367
(City) (State) (Zip Code)

[Signature]
(Owner's Signature)

Candy's Fiddes
(Owner's Name - Please Print)
12754 E. 37th Place
(Street or P.O. Box)
Yuma Az 85367
(City) (State) (Zip Code)

[Signature]
(Owner's Signature)

(Owner's Name - Please Print)

(Street or P.O. Box)

(City) (State) (Zip Code)

(Owner's Signature)

(Continued on reverse)

ENTERED IN COMPUTER

(Owner's Name - Please Print)	(Owner's Signature)		
(Street or P.O. Box)	(City)	(State)	(Zip Code)
(Owner's Name - Please Print)	(Owner's Signature)		
(Street or P.O. Box)	(City)	(State)	(Zip Code)
(Owner's Name - Please Print)	(Owner's Signature)		
(Street or P.O. Box)	(City)	(State)	(Zip Code)
(Owner's Name - Please Print)	(Owner's Signature)		
(Street or P.O. Box)	(City)	(State)	(Zip Code)

INSTRUCTIONS

- | | |
|--|---|
| <ol style="list-style-type: none"> 1. This certification is made under the provisions of § 1744 of Title 43 and § 28-28k of Title 30 of the United States Code; and the regulations thereunder (43 CFR Part 3830). 2. The claimant(s) must fill in the dates in paragraph 1 for the beginning and ending of the assessment year for which this waiver is sought. 3. The claimant(s) must fill in the date in paragraph 2 for the beginning of the assessment year for which this waiver is sought. 4. All claim and site names and Bureau of Land Management (BLM) serial numbers must be listed for the mining claims, mill sites, and tunnel sites for which the waiver is sought. 5. All owners of the mining claims, mill sites, and tunnel sites and their addresses must be given. 6. This waiver form must be signed by all the claimants or their designated agent, in original form. If an agent is designated, a notarized designation of agent, signed by all of the claimants with proper address given, must be submitted with this waiver. | <ol style="list-style-type: none"> 7. This form must be filed no later than September 1st for the upcoming assessment year in the BLM State Office where the mining claims or sites are recorded, or the waiver cannot be granted by the BLM. (Example: to obtain a waiver for the assessment year 2000, which begins at noon on September 1, 1999, you must qualify for and file for a waiver no later than September 1, 1999 in the proper BLM State Office). 8. For all mining claims which require assessment work, you must record an affidavit of labor on or before the December 30th immediately following the filing of this waiver. For all other mining claims or sites waived, you must record a notice of intent to hold on or before the December 30th immediately following the filing of this waiver. 9. Mill and tunnel sites may also be listed upon this waiver and be waived from payment of the maintenance fee. A notice of intent to hold for these sites is required to be filed by the December 30th following the filing of this waiver. |
|--|---|

NOTICE/BURDEN HOURS STATEMENT

The Privacy Act of 1974 and the regulations in 43 CFR 2.48(d) provide that you be furnished the following information in connection with the information required by this certification of waiver from rental fees.

AUTHORITY: 30 U.S.C. 28-28k; 43 U.S.C. 1201, 1457, 1740, and 1744; and 43 CFR 3830.

PRINCIPLE PURPOSE: This information is to be used to verify that the owner(s) (claimants) of a mining claim has complied with 30 U.S.C. 28f and is entitled to perform assessment work in lieu of paying the maintenance fee for the mining claims listed on this form.

ROUTINE USE: (1) Adjudication of the claimant(s) certification of waiver from paying the maintenance fee otherwise required by 30 U.S.C. 28f. (2) Disclosure may be made to appropriate Federal agencies when location is made within the agency's geographic area of responsibility. (3) Information from the record and/or the record will be transferred to the appropriate Federal, State, or local agency, or a member of the public in response to a specific request for pertinent information. (4) Information may also be provided to the Department of Justice or in a proceeding before a court or adjudicative body; or to Federal, State, local or foreign agencies when needed for enforcement of civil or criminal codes or applicable regulations concerning title rights upon the public land.

EFFECT OF NOT PROVIDING INFORMATION: Disclosure of this information is required by 30 U.S.C. 28f and 43 CFR Part 3830 for those qualified claimants wishing to take the small miner waiver allowed. Failure to supply the information required in this form to support the claimants certification of waiver from payment of the otherwise required maintenance fees will result in the waiver being disallowed and the mining claims subject to forfeiture by BLM under 30 U.S.C. 28i.

The Paperwork Reduction Act of 1995 requires us to inform you that:

This information is being collected to allow the BLM to determine if you qualify for a waiver from the payment of \$100 per mining claim or site maintenance fee established in 30 U.S.C. 28f and the implementing regulations at 43 CFR 3830. A response to this request is required in accordance with the statute to obtain your benefit.

BLM would like you to know that you do not have to respond to this, or any other, Federal agency-sponsored information collection unless it displays a currently valid OMB control number.

Public reporting burden for this form is estimated to average 8 minutes (0.133 hours) per response, including time to review instructions, gathering and maintaining data, and completing and reviewing the form. Direct comments regarding this burden estimate, or any other aspect of this form, to the U.S. Department of the Interior, Bureau of Land Management, (1004-0114) Bureau Information Collection Clearance Officer (WO-630), Mail Stop 401 LS, 1849 C St., N.W., Washington, D.C. 20240.

FOR OFFICIAL USE ONLY


RECEIVED
 BUREAU OF
 LAND MANAGEMENT
 2001 MAY - 6 A 10 32
 RIZONA
 STATE OFFICE
 PHOENIX, ARIZONA

Authorized Date	05/08/2003
Instructions to Accounts	OVERPAYMENT - AMC349474 THROUGH AMC 349479. RECEIPT #612887. REFUND AUTHORIZED. MH
Login ID	1440
Entry Date	05/08/2003
Total Amount	\$10.00

When Recorded

Mail to:

R. J. Fiddes
12754 E 37th Pl.
Yuma AZ 85367



2002-06092

Page 1 of 2

Requested By: CANDY FIDDES

PATRICIA L WALL, RECORDER

OFFICIAL RECORDS OF LA PAZ COUNTY, AZ

12/20/2002 11:54 AM Recording Fee \$15.00

AMC 349474

STATE OF ARIZONA, COUNTY OF LA PAZ ss: 561-72-6054 *

AFFIDAVIT OF PERFORMANCE OF ANNUAL WORK

CANDY S FIDDES, being duly sworn, according to law, deposes and says:

That he/she is a citizen of the United States, more than 18 years of age and resides at 12754 E. 37TH PLACE - YUMA, ARIZ. YUMA County, Arizona;

That he/she is personally acquainted with the following unpatented mining claims which are situated in the ELSWORTH Mining District, LA PAZ County, Arizona, the name(s), book(s) and page(s) or document number(s) of the recording or the location notice(s) in the office of the recorder of said county and the BLM serial numbers of which are as follows:

CLAIM NAME	COUNTY RECORDERS DATA	BLM AMC SERIAL No.	SEC.(s)	TOWNSHIP	RANGE
<u>FOUR OR MORE 1</u>					
<u>FOUR OR MORE 2</u>		<u>349474</u>			
<u>FOUR OR MORE 3</u>		<u>349475</u>			
<u>FOUR OR MORE 4</u>		<u>349476</u>			
<u>FOUR OR MORE 5</u>		<u>349477</u>			
<u>FOUR OR MORE 6</u>		<u>349478</u>			
		<u>349479</u>			

That CANDACE ROBERTA FIDDES, whose address is 12754 E. 37TH PLACE YUMA, AZ., is the owner of the above-described claims;

That between the dates of SEPT 01 and AUG 02 in excess of five dollars (\$5,000) worth of work and improvements were done and performed upon or for the benefit of this claim group;

That such work and improvements consisted of clean up area, cleared tunnels, shore up, drill remove 11 more and were performed by CANDACE FIDDES, ROBERTA FIDDES; and

That the above work and improvements were made by and at the expense of BOB & CANDY FIDDES for the owners of the claims, for the purpose of complying with the laws of the United States pertaining to assessments or annual work.

DATED this 30 day of NOV, 2002.

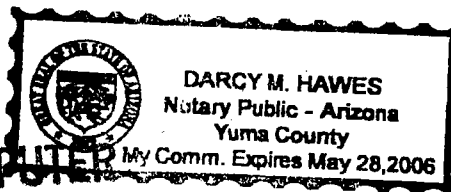
Owner, Claimant, Agent, or Lessee, Candy Fiddes *

STATE OF ARIZONA, COUNTY OF Yuma ss:

The foregoing instrument was acknowledged before me the 30th day of November, 2002 by Candace S Fiddes.

My Commission Expires: 5/28/06

Darcy M. Hawes
Notary Public

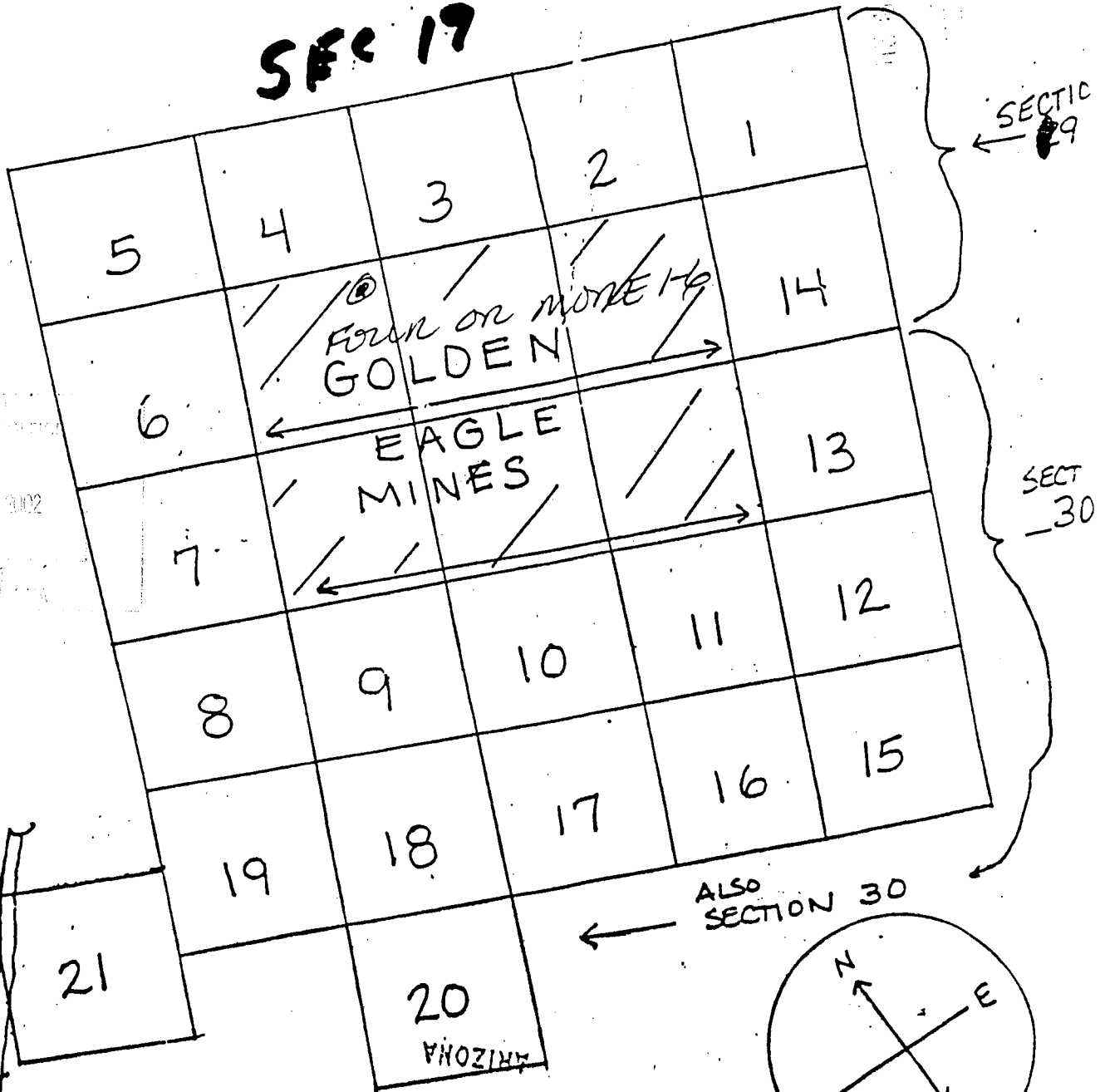


ENTERED IN COMPUTER

Mlyde

SECTION 19 AND 30
 RANGE 14W TOWNSHIP 6N NORTH
 GOLDEN EAGLE ANNEX *Four or more*
 NO. 21 AJOINS THE NORTHEAST
 CORNER OF SECTION 25

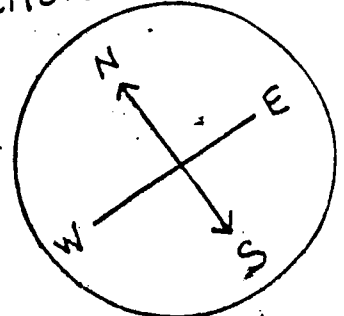
SEC 19



N. 21

~~26~~

SECTION 5 →






State of Arizona) ss.
County of La Paz)

I, Patricia Wall, Recorder in and for the County of
La Paz, State of Arizona, do hereby certify that the
following is a true and correct copy, consisting of 2 pages,
of a true and correct copy of the document recorded
in my office as Recording No. 2002-06092.

This certification valid only if printed in purple ink.
Witness my hand and official seal this date: 12/20/02.

PATRICIA WALL, County Recorder

By: Janette Sullivan
Deputy



United States Department of the Interior
 Bureau of Land Management
 BUSINESS & SUPPORT SVCS DIV
 222 N CENTRAL AVE
 PHOENIX, AZ 85004 -2203
 Phone: (602) 417-9200

Receipt	
No:	612887

Transaction #: 639079	
Date of Transaction: 12/27/2002	
CUSTOMER:	ROBERT FIDDES 12754 E 37TH PL YUMA,AZ 85367

LINE #	QTY	DESCRIPTION	REMARKS	UNIT PRICE	TOTAL
1	1.00	OVERPAYMENT / OVERPAYMENT OF FEES / SUSPENSE (455)		- n/a -	10.00
2	1.00	LOCATABLE MINERALS / MINING CLAIMS-NOT NEW-UNADJUD,ONE AUTH NO. ONLY / MINING CLAIM MONEY RECEIVED (455) CASES: AMC349474/\$30.00	POL 2002 (6)	- n/a -	30.00
TOTAL:					\$40.00

PAYMENT INFORMATION			
1	AMOUNT:	\$40.00	POSTMARKED: 12/20/2002
	TYPE:	CHECK	RECEIVED: 12/23/2002
	CHECK NO:	1243	
	NAME:	FIDDES, ROBERT J 12754 E 37TH PL YUMA AZ 85367	

REMARKS

This receipt was generated by the automated BLM Collections and Billing System and is a paper representation of a portion of the official electronic record contained therein.

UNITED STATES
DEPARTMENT OF THE INTERIOR
BUREAU OF LAND MANAGEMENT

MAINTENANCE FEE WAIVER CERTIFICATION

FORM APPROVED
OMB NO. 1004-0114
Expires: December 31, 2002

SEE INSTRUCTIONS ON REVERSE

AMC 349474

1. This small miner waiver is filed for the assessment year beginning at noon on September 1, 2002 and ending at noon on September 1, 2003.
2. The undersigned and all related parties owned ten or fewer mining claims, mill, or tunnel sites located and maintained on Federal lands in the United States of America on September 1, 2002.
3. The undersigned have performed the assessment work **required by law** for each mining claim listed **prior to filing this waiver** and understand that by filing this form; an affidavit of assessment work **must** be recorded by the December 30th following the filing of this waiver.
4. The undersigned understand that if the assessment work obligation has not yet come due under 30 U.S.C. 28 (for those claims in their first assessment year only); a notice of intent to hold reciting this condition **must** be recorded by the December 30th following the filing of this waiver.
5. The undersigned understand that mill and tunnel sites may also be listed upon this waiver and be waived from payment of the maintenance fee; and that a notice of intent to hold for these sites is required to be recorded by the December 30th immediately following the filing of this waiver.
6. The undersigned understand and acknowledge that pursuant to 43 U.S.C. 1212 and 18 U.S.C. 1001; the filing or recording of a false, fictitious, or fraudulent document with the Bureau of Land Management may result in a fine of up to \$250,000, a prison term not to exceed five years, or both.
7. The mining claims, mill or tunnel sites for which this waiver from payment of the maintenance fees is requested are:

CLAIM OR SITE NAME	BLM RECORDATION SERIAL NUMBER
1. <u>FOUR OR MORE #1</u>	<u>AMC 349474</u>
2. <u>FOUR OR MORE #2</u>	<u>AMC 349475</u>
3. <u>FOUR OR MORE #3</u>	<u>AMC 349476</u>
4. <u>FOUR OR MORE #4</u>	<u>AMC 349477</u>
5. <u>FOUR OR MORE #5</u>	<u>AMC 349478</u>
6. <u>FOUR OR MORE #6</u>	<u>AMC 349479</u>
7.	
8.	
9.	
10.	

The owner(s) (claimants) of the above mining claims and sites are:

ROBERT J. Fiddes
(Owner's Name - Please Print)
12754 E. 37TH PLACE
(Street or P.O. Box)
YUMA AZ 85367
(City) (State) (Zip Code)

[Signature]
(Owner's Signature)
RECEIVED
BUREAU OF
LAND MANAGEMENT
2002 MAY 31 A 9:49
ARIZONA
STATE OFFICE
PHOENIX
ARIZONA

CANDACE S. Fiddes
(Owner's Name - Please Print)
12754 E. 37TH PLACE
(Street or P.O. Box)
YUMA AZ 85367
(City) (State) (Zip Code)

CANDACE S. FIDDES
(Owner's Signature)

(Owner's Name - Please Print)

(Street or P.O. Box)

(City) (State) (Zip Code)

(Owner's Signature)

ENTERED IN COMPUTER
5/31/02 MSH

(Owner's Name - Please Print)	(Owner's Signature)		
(Street or P.O. Box)	(City)	(State)	(Zip Code)
(Owner's Name - Please Print)	(Owner's Signature)		
(Street or P.O. Box)	(City)	(State)	(Zip Code)
(Owner's Name - Please Print)	(Owner's Signature)		
(Street or P.O. Box)	(City)	(State)	(Zip Code)
(Owner's Name - Please Print)	(Owner's Signature)		
(Street or P.O. Box)	(City)	(State)	(Zip Code)

INSTRUCTIONS

1. This certification is made under the provisions of § 1744 of Title 43 and § 28-28k of Title 30 of the United States Code; and the regulations thereunder (43 CFR Part 3830).
2. The claimant(s) **must** fill in the dates in paragraph 1 for the beginning and ending of the assessment year for which this waiver is sought.
3. The claimant(s) **must** fill in the date in paragraph 2 for the beginning of the assessment year for which this waiver is sought.
4. All claim and site names and Bureau of Land Management (BLM) serial numbers **must** be listed for the mining claims, mill sites, and tunnel sites for which the waiver is sought.
5. All owners of the mining claims, mill sites, and tunnel sites and their addresses **must** be given.
6. This waiver form **must** be signed by all the claimants or their designated agent, in original form. If an agent is designated, a notarized designation of agent, signed by all of the claimants with proper address given, **must** be submitted with this waiver.
7. This form **must** be filed no later than September 1st for the upcoming assessment year in the BLM State Office where the mining claims or sites are recorded, or the waiver cannot be granted by the BLM. (Example: to obtain a waiver for the assessment year 2000, which begins at noon on September 1, 1999, you **must** qualify for and file for a waiver no later than September 1, 1999 in the proper BLM State Office).
8. For all mining claims which require assessment work, you **must** record an affidavit of labor on or before the December 30th immediately following the filing of this waiver. For all other mining claims or sites waived, you **must** record a notice of intent to hold on or before the December 30th immediately following the filing of this waiver.
9. Mill and tunnel sites may also be listed upon this waiver and be waived from payment of the maintenance fee. A notice of intent to hold for these sites is required to be filed by the December 30th following the filing of this waiver.

NOTICE/BURDEN HOURS STATEMENT

The Privacy Act of 1974, *as amended*, and the regulation in 43 CFR 2.48(d) provide that you be furnished the following information in connection with the information required by this certification of waiver from rental fees.

AUTHORITY: 30 U.S.C. 28-28k; 43 U.S.C. 1201, 1457, 1740, and 1744; and 43 CFR 3830.

PRINCIPLE PURPOSE: This information is to be used to verify that the owner(s) (claimants) of a mining claim has complied with 30 U.S.C. 28f and is entitled to perform assessment work in lieu of paying the maintenance fee for the mining claims listed on this form.

ROUTINE USE: (1) Adjudication of the claimant(s) certification of waiver from paying the maintenance fee otherwise required by 30 U.S.C. 28f. (2) Disclosure may be made to appropriate Federal agencies when location is made within the agency's geographic area of responsibility. (3) Information from the record and/or the record will be transferred to the appropriate Federal, State, or local agency, or a member of the public in response to a specific request for pertinent information. (4) Information may also be provided to the Department of Justice or in a proceeding before a court or adjudicative body; or to Federal, State, local or foreign agencies when needed for enforcement of civil or criminal codes or applicable regulations concerning title rights upon the public land.

EFFECT OF NOT PROVIDING INFORMATION: Disclosure of this information is required by 30 U.S.C. 28f and 43 CFR Part 3830 for those qualified claimants wishing to take the small miner waiver allowed. Failure to supply the information required in this form to support the claimants certification of waiver from payment of the otherwise required maintenance fees will result in the waiver being disallowed and the mining claims subject to forfeiture by BLM under 30 U.S.C. 28i.

The Paperwork Reduction Act of 1995 requires us to inform you that:

This information is being collected to allow the BLM to determine if you qualify for a waiver from the payment of \$100 per mining claim or site maintenance fee established in 30 U.S.C. 28f and the implementing regulations at 43 CFR 3830. A response to this request is required in accordance with the statute to obtain your benefit.

BLM would like you to know that you do not have to respond to this, or any other, Federal agency-sponsored information collection unless it displays a currently valid OMB control number.

Public reporting burden for this form is estimated to average 8 minutes (0.133 hours) per response, including time to review instructions, gathering and maintaining data, and completing and reviewing the form. Direct comments regarding this burden estimate, or any other aspect of this form, to the U.S. Department of the Interior, Bureau of Land Management, (1004-0114) Bureau Clearance Officer (WO-630), Mail Stop 401 LS, 1849 C St., N.W., Washington, D.C. 20240.

FOR OFFICIAL USE ONLY

Authorized Date	03/26/2002
Instructions to Accounts	REFUND \$70 HELD IN SUSPENSE AMC 349474 OVERPAYMENT
Login ID	1461
Entry Date	03/26/2002
Total Amount	\$70.00

*3/26/02 Refund authorized \$70.00
Mr. Fadder.*

DM

United States Department of the Interior
Bureau of Land Management
 BUSINESS & SUPPORT SVCS DIV
 222 N CENTRAL AVE
 PHOENIX, AZ 85004 -2203
 Phone: (602) 417-9200

Receipt	
No:	431293

Transaction #: 452968
Date of Transaction: 01/11/2002
CUSTOMER: ROBERT FIDDES 12754 E 37TH PL YUMA,AZ 85367

LINE #	QTY	DESCRIPTION	REMARKS	UNIT PRICE	TOTAL
1	1.00	LOCATABLE MINERALS / MINING CLAIMS-NOT NEW-UNADJUD,ONE AUTH NO. ONLY / MINING CLAIM MONEY RECEIVED (455) CASES: AMC349474/\$30.00	POL 2001 (6)	- n/a -	30.00
2	1.00	OVERPAYMENT / OVERPAYMENT OF FEES / SUSPENSE (455)		- n/a -	70.00
TOTAL:					\$100.00

PAYMENT INFORMATION			
1	AMOUNT:	\$100.00	POSTMARKED: N/A
	TYPE:	CHECK	RECEIVED: 01/11/2002
	CHECK NO:	1124	
	NAME:	FIDDES, ROBERT 12754 E 37TH PL YUMA AZ 85367	

REMARKS
PHONE: 520-305-1043

This receipt was generated by the automated BLM Collections and Billings System and is a paper representation of a portion of the official electronic record contained therein.

*3/26/02 Authorized Refund of \$70⁰⁰ overpayment held in suspense.
 LM*

CANDY & FIDDES
2754 E. 37TH PLACE
YUMA, AZ. 85367



AFFIDAVIT OF PERFORMANCE OF ANNUAL WORK

State of Arizona

County of LA PAZ

1. CANDY S. FIDDES (ROBERT J)

Name

12754 E. 37TH PLACE

Address

YUMA

City

AZ.

State

85367

Zip

being duly sworn according to law deposes and says that they are a citizen of the United States more than eighteen years of age and that all of the facts set forth in this affidavit are true and correct according to the best of their knowledge, information and belief.

2. That they are personally acquainted with the mining claim named FOUR OR MORE

1-6 (FORMERLY GOLDEN) FABLE situate in the ELSWORTH Mining District,

LA PAZ County, Arizona, the location of which is recorded in the office of

the County Recorder of that County in Book SEE EXHIBIT, A & B Page . Notice of location is posted in Section , Township , Range , G&SRB&M.

3. That between the dates of AUG SEPT 00 and AUG SEPT 01

at least six thousand dollars (\$6,000.00) dollars worth of work and improvements were done and performed upon this claim not including location work.

4. The work and improvements were made by and at the expense of CANDY AND BOB FIDDES, owners of the mine for the purpose of complying with the laws of the United States pertaining to assessments or annual work.

5.
 were the names of the persons employed by the owner who labored to do the work and improvements.

6. The work and improvements done were roadwork, cleaned area, cleaned tunnels, shore up, drill + remove 1 ton of ore

Dated 31 AUG 01

Candy & Fiddes
Signature

Subscribed to and sworn before me, a Notary Public, this 26th day of December 2001,

by Candy S. Fiddes

My Commission expires March 26, 2002

Mary E. Minor
Notary



SAMPLE 1-10

A MC 19640-49

Dk/Pg # 1025/1-10 (or)

4N

20W 36

RECORDING # 9106173-82

CLAIM/SITE NAME	SERIAL NUMBER	Dk/Pg or Recording # of ORIGINAL LOCATION NOTICEI	TWN SHP	RNG	SEC(S)
1. FOUR OR MORE 1	A MC 349474				
2. FOUR OR MORE 2	A MC 349475				
3. FOUR OR MORE 3	A MC 349476				
4. FOUR OR MORE 4	A MC 349477				
5. FOUR OR MORE 5	A MC 349478				
6. FOUR OR MORE 6	A MC 349479				
7.	A MC				
8.	A MC				
9.	A MC				
10.	A MC				
11.	A MC				
12.	A MC				
13.	A MC				
14.	A MC				
15.	A MC				
16.	A MC				
17.	A MC				
18.	A MC				
19.	A MC				
20.	A MC				
21.	A MC				
22.	A MC				
23.	A MC				
24.	A MC				
25.	A MC				
26.	A MC				
27.	A MC				
28.	A MC				
29.	A MC				
30.	A MC				

FILE WITH: Bureau of Land Management, 3707 North 7th Street, P. O. Box 16563, Phoenix, Arizona 85011 and the respective county recorder, ON OR BEFORE DECEMBER 30th (NOT THE 31st). BLM REQUIRES A \$5.00 NONREFUNDABLE SERVICE CHARGE FOR EACH MINING CLAIM, MILL SITE OR TUNNEL SITE. ANNUAL FILINGS THAT ARE NOT ACCOMPANIED BY PROPER SERVICE CHARGES WILL BE RETURNED WITHOUT FURTHER ACTION BY BLM.

FORMERLY GOLDEN EAGLE MINE 1-6

United States Department of the Interior
Bureau of Land Management
 BUSINESS & SUPPORT SVCS DIV
 222 N CENTRAL AVE
 PHOENIX, AZ 85004 -2203
 Phone: (602) 417-9200

Receipt	
No:	431293

Transaction #: 452968					
Date of Transaction: 01/11/2002					
CUSTOMER: ROBERT FIDDES 12754 E 37TH PL YUMA, AZ 85367					
LINE #	QTY	COMMODITY / SUBJECT / ACTION / PRODUCT	REMARKS	UNIT PRICE	TOTAL
1	1.00	LOCATABLE MINERALS / MINING CLAIMS-NOT NEW-UNADJUD, ONE AUTH NO. ONLY / MINING CLAIM MONEY RECEIVED (455)	POL 2001 (6)	- n/a -	\$30.00
2	1.00	OVERPAYMENT / OVERPAYMENT OF FEES / SUSPENSE (455)		- n/a -	\$70.00
TOTAL:					\$100.00

PAYMENT INFORMATION			
1	AMOUNT:	\$100.00	POSTMARKED: N/A
	TYPE:	CHECK	RECEIVED: 01/11/2002
	CHECK NO:	1124	
	NAME:	FIDDES, ROBERT 12754 E 37TH PL YUMA AZ 85367	

REMARKS
PHONE: 520-305-1043

CASE SERIAL NUMBER INFORMATION		
TRNS #	LINE #	CASES
452968	1	AMC349474/\$30.00
452968	2	- n/a -

This receipt was generated by the automated BLM Collections and Billings System and is a paper representation of a portion of the official electronic record contained therein.

RECIPIENT
 The sender has requested notification upon delivery.
 Immediately upon receipt, please telephone:
 Name: _____
 Tel. No.: () _____

DESTINATARIO
 El remitente ha requerido noti
 Por favor llame a:
 Nombre: _____
 Teléfono: () _____

U.S. POSTAGE
 PAID
 PARKER, AZ
 85344
 DEC 26, 2001
 AMOUNT
\$13.95
 00054911-02



CORPORATE ACCOUNT LABEL HERE.
ADHIERA AQUÍ EL FRANQUEO O SU ETIQUETA DE CUENTA CORPORATIVA.
USO NACIONAL ÚNICAMENTE



POST OFFICE TO ADDRESSEE



ORIGIN (POSTAL USE ONLY)			
PO ZIP Code 85344	Day of Delivery <input type="checkbox"/> Next <input type="checkbox"/> Second	Flat Rate Envelope <input type="checkbox"/>	
Date In Mo. Day Year 12 28 01	<input type="checkbox"/> 12 Noon <input type="checkbox"/> 3 PM	Postage \$ 13.95	
Time In <input type="checkbox"/> AM <input checked="" type="checkbox"/> PM	Military <input type="checkbox"/> 2nd Day <input type="checkbox"/> 3rd Day	Return Receipt Fee	
Weight lbs. ozs.	Int'l Alpha Country Code	COD Fee	Insurance Fee
No Delivery <input type="checkbox"/> Weekend <input type="checkbox"/> Holiday	Acceptance Clerk Initials	Total Postage & Fees \$ 13.95	

DELIVERY (POSTAL USE ONLY)		
Delivery Attempt	Time	Employee Signature
Mo. Day	<input type="checkbox"/> AM <input type="checkbox"/> PM	
Delivery Attempt	Time	Employee Signature
Mo. Day	<input type="checkbox"/> AM <input type="checkbox"/> PM	
Delivery Date	Time	Employee Signature
Mo. Day	<input type="checkbox"/> AM <input type="checkbox"/> PM	
<input type="checkbox"/> WAIVER OF SIGNATURE (Domestic Only) Additional merchandise insurance is void if waiver of signature is requested. I wish delivery to be made without obtaining signature of addressee or addressee's agent (if delivery employee judges that article can be left in secure location) and I authorize that delivery employee's signature constitutes valid proof of delivery.		
NO DELIVERY <input type="checkbox"/> Weekend <input type="checkbox"/> Holiday _____ Customer Signature		

CUSTOMER USE ONLY TO FILE A CLAIM FOR DAMAGE OR LOSS OF CONTENTS, YOU MUST PRESENT THE ARTICLE, CONTAINER AND PACKAGING TO THE USPS FOR INSPECTION.

FROM: (PLEASE PRINT) PHONE ()

ADHIERA ETIQUETA
 12754 E. 37TH PL.
 PHOENIX, AZ 85034

TO: (PLEASE PRINT) PHONE ()

222 CENTRAL AVE
 PHOENIX, AZ

ZIP + 4
 8 5 0 0 7 + 2 2 0 3

Addressee Copy
 Label 11-B May 2001

ARIZONA
 STATE OFFICE
 PHOENIX, ARIZONA

2001 DEC 27 A 10:23

RECEIVED

This packaging is the property of the U.S. Postal Service and is provided solely for use in sending Express Mail. Misuse may be a violation of federal law.
 Este embalaje es propiedad del Servicio Postal de los Estados Unidos y se proporciona sólo para el envío de correo Express. El maltrato intencional constituye infracciones del código penal federal.



EXPRESS

MAIL

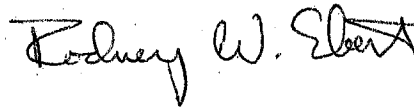
UNITED STATES POSTAL SERVICE®

February 5, 2002

Dear Mr. and Mrs. Fiddes,

The attached copy of the Maintenance Fee Waiver Certification contains incorrect serial claim names. The correct claim names have been noted and were used to process this action. Please use the correct claim names on all future correspondence to insure that the correct mining claims are updated on the official records. For your convenience, I have included copies of your Notices of Mining Claim Location and claims' serial register pages.

If you have any questions, please call me at (602)-417-9397. Thank you.

A handwritten signature in black ink that reads "Rodney W. Ebert". The signature is written in a cursive style and is positioned above the typed name.

Rod Ebert
Legal Instrument Examiner

Enclosures

Authorized Date	01/30/2001
Instructions to Accounts	REFUND \$5.00 OVERPAYMENT
Login ID	1461
Entry Date	01/30/2001
Total Amount	\$5.00

1/30/01

Refund \$5.00 overpayment.

AMC 349474

Robert F. Miller

RFM

A W Barrett
PO Box 1189
Coulterville CA
95311

CERTIFIED MAIL



7099 3220 0003 9780 0012



U.S. POSTAGE
PAID
SONORA, CA
95370
406 39 00
AMOUNT
\$2.65
00047587-03



RETURN RECEIPT
REQUESTED

RECEIVED
LAND

SEP 5 1 00 PM '00

ARIZONA

Bureau Land Management
Arizona State Office
222 N Central Avenue
Phoenix Arizona 85004-2203

Emily Jiles

PLACE STICKER AT TOP OF ENVELOPE
TO THE RIGHT OF RETURN ADDRESS.
FOLD AT DOTTED LINE

Recording Requested By

And When Recorded Mail To:

*ANDY & FRIDES
12754 E. 37TH PL.
YUMA, AZ 85367*



2000-05604
Page 1 of 4
OFFICIAL RECORDS OF LA PAZ COUNTY, AZ
PATRICIA L WALL, RECORDER
12/22/2000 10:39 AM Recording Fee \$15.00

(This space reserved for recording information)

CAPTION HEADING: *AFFIDAVIT OF LABOR*

RECEIVED
B.L.M.
ARIZONA STATE OFFICE
DEC 26 9 23 AM '00

ENTERED INTO COMPUTER

Jim 1/30/01

AZ-3850-1 (August 1989)
OMB No. 1004-0114
Expires: May 31, 1991

United States Department of the Interior Bureau of Land Management
**AFFIDAVIT OF PERFORMANCE OF ANNUAL WORK
AND/OR NOTICE OF INTENTION TO HOLD**
(ALL CLAIMS LISTED ON A SINGLE AFFIDAVIT MUST BE CONTIGUOUS)

520-305,1043

Evidence of Annual Assessment Work or a Notice of Intention to Hold must be filed each calendar year following the calendar year in which the claim/site was located.

FOR AN AFFIDAVIT OF LABOR, FILL IN ALL ITEMS EXCEPT ITEM 5. FOR A NOTICE OF INTENTION TO HOLD, FILL IN ONLY ITEMS 1 THROUGH 5 AND ITEM 10. NOTICES OF INTENTION TO HOLD FOR MILL SITES OR TUNNEL SITES DO NOT NEED TO BE COUNTY RECORDED OR NOTARIZED. FOR MINING CLAIMS THE FORM FILED WITH BLM MUST BE IDENTICAL TO THE ONE THAT WAS OR WILL BE FILED WITH THE COUNTY. FILE ON OR BEFORE DECEMBER 30th (NOT THE 31st). WHEN FILING, BLM REQUIRES A \$5.00 NONREFUNDABLE SERVICE CHARGE FOR EACH MINING CLAIM, MILL SITE OR TUNNEL SITE.

1. State of Arizona, County of LA PAZ ss:
2. I, (Name) CANDY S. FLORES (ROBERTS.)
3. Reside at (Address) 12754 E 37TH PLACE
City YUMA, County YUMA, State AZ, Zip 85367

being duly sworn, deposes and says that he/she is a citizen of the United States, more than eighteen years of age, that all of the facts set forth in this affidavit/notice, subject to the provisions and penalties of 18 USC 1001 pertaining to the filing of false, fictitious, or fraudulent statements with the United States, are true and correct according to the best of my knowledge, information and belief.

4. Owner's Name and Address (if not shown above) CHECK HERE IF THIS IS A CHANGE OF ADDRESS

5. NOTE, THIS ITEM SHOULD ONLY BE FILLED IN IF THIS IS A NOTICE OF INTENTION TO HOLD. NOTICES OF INTENTION TO HOLD ARE FOR MILL SITES AND TUNNEL SITES OR FOR MINING CLAIMS WHEN ASSESSMENT WORK HAS NOT BEEN DONE, REGARDLESS OF WHETHER THE ANNUAL ASSESSMENT HAS BEEN SUSPENDED, DEFERRED, OR NOT YET ACCRUED. THE FILING OF A NOTICE OF INTENTION TO HOLD SHALL NOT RELIEVE THE OWNER OF COMPLYING WITH FEDERAL AND STATE LAWS PERTAINING TO THE PERFORMANCE OF ANNUAL ASSESSMENT WORK.

ARIZONA
DEPARTMENT OF
INTERIOR
BUREAU OF
LAND
MANAGEMENT
OFFICE
OF THE
STATE
CLERK
1999
DEC 24 PM 1:00

I intend to hold the claim(s)/site(s) listed on the reverse side of this document for the calendar year 1999.

6. That I am personally acquainted with the mining claim(s). The work and improvements were made by and at the expense of the owner(s) of said claim(s). Said contiguous group of claims listed on the reverse side of this document are situated in the ELSWORTH Mining District, LA PAZ County, Arizona, the location of which is recorded in the office of the County Recorder of said County in: Book(s) SEE EXHIBIT A
Page(s) _____

Notice of location is posted in Section(s) _____
Township(s) _____, Range(s) _____, GSR Meridian _____

7. That between the dates starting at 12 o'clock noon on September 1, 1999 and ending at 12 o'clock noon on September 1, 2000 at least \$ 6,000 dollars worth of work and improvements were done and performed upon said claim(s) or upon one or more of a contiguous group of claims for the benefit of all, or wholly or partly outside of a contiguous group of claims for the benefit of all, not including the location work.

8. That the following persons were employed to perform the work and improvements described herein: CANDY + BOB FLORES, RUTH NELSON, JEFF AND GREG NELSON, BRUCE TEWS

9. That the work and improvements performed were: ROADWORK, NEW CHAINS, NEW LOCKS, SIGNS, TRASH CLEANED UP, SHOVE UP + REMOVE PION OF ORE, SHAFT WORK

10. Dated 22 DEC 00, Signature CANDY FLORES

SUBSCRIBED AND SWORN TO before me, a Notary Public, this 22 day of Dec, 192000
by Nella Jo Shaw MY COMMISSION EXPIRES 08-02-2001 Notary Public

NAME (FOR CLAIM / SITE GROUPS)

SERIAL NUMBERS:

GOLDEN EAGLE MINE 1-6

A MC 349474 Through A MC 349479
A MC _____ Through A MC _____
A MC _____ Through A MC _____

OR LISTED INDIVIDUALLY AS FOLLOWS:

CLAIM/SITE NAME	SERIAL NUMBER	CLAIM/SITE NAME	SERIAL NUMBER
<u>GOLDEN EAGLE MINE #1</u>	<u>A MC 349474</u>		A MC
<u>GOLDEN EAGLE MINE #2</u>	<u>A MC 349475</u>		A MC
<u>GOLDEN EAGLE MINE #3</u>	<u>A MC 349476</u>		A MC
<u>GOLDEN EAGLE MINE #4</u>	<u>A MC 349477</u>		A MC
<u>GOLDEN EAGLE MINE #5</u>	<u>A MC 349478</u>		A MC
<u>GOLDEN EAGLE MINE #6</u>	<u>A MC 349479</u>		A MC
7.	A MC	37.	A MC
8.	A MC	38.	A MC
9.	A MC	39.	A MC
10.	A MC	40.	A MC
11.	A MC	41.	A MC
12.	A MC	42.	A MC
13.	A MC	43.	A MC
14.	A MC	44.	A MC
15.	A MC	45.	A MC
16.	A MC	46.	A MC
17.	A MC	47.	A MC
18.	A MC	48.	A MC
19.	A MC	49.	A MC
20.	A MC	50.	A MC
21.	A MC	51.	A MC
22.	A MC	52.	A MC
23.	A MC	53.	A MC
24.	A MC	54.	A MC
25.	A MC	55.	A MC
26.	A MC	56.	A MC
27.	A MC	57.	A MC
28.	A MC	58.	A MC
29.	A MC	59.	A MC
30.	A MC	60.	A MC

RECEIVED
BLM
ARIZONA STATE OFFICE
Dec 26 9 24 AM '00

ENTERED INTO COMPUTER

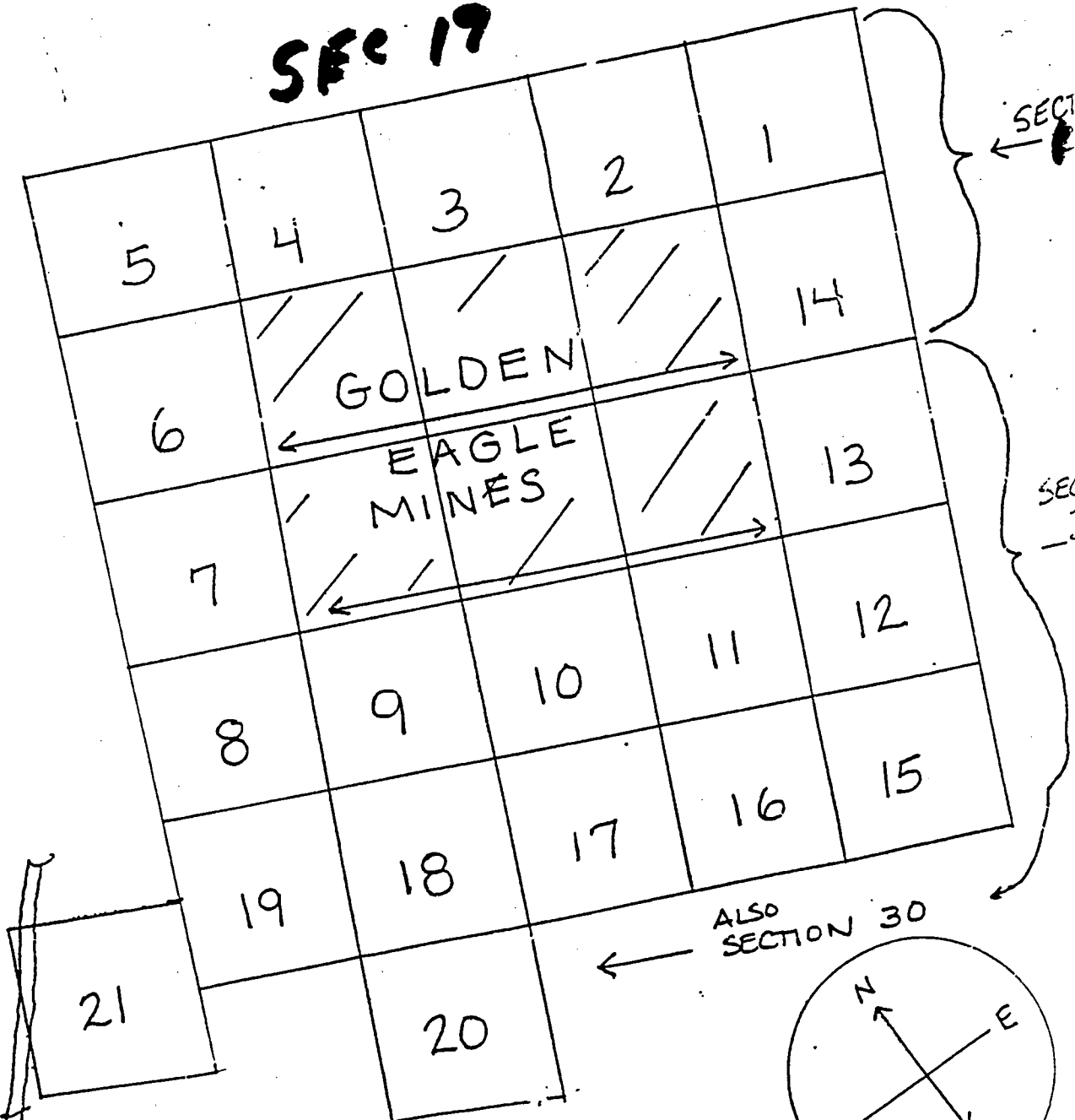
FILE WITH: Bureau of Land Management, 3707 North 7th Street, P.O. Box 16563, Phoenix, Arizona 85011

Am 1/20/01

SECTION 19 AND 30
RANGE 14W TOWNSHIP 6 NORTH
GOLDEN EAGLE ANNEX
NO. 21 AJOINS THE NORTHEAST
CORNER OF SECTION 25

SEC 19

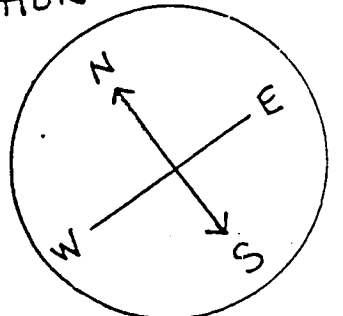
RECEIVED
B.L.M.
ARIZONA STATE OFFICE
DEC 26 9 24 AM '00



N. 21
25

SECTION 25 →

← ALSO SECTION 30



(EXHIBIT B)

NOTARY PUBLIC
STATE OF ARIZONA
La Paz County
NELLA JO SHAW
My Appointment Expires 08-02-2002

United States Department of the Interior
Bureau of Land Management
 BUSINESS & SUPPORT SVCS DIV
 222 N CENTRAL AVE
 PHOENIX, AZ 85004 -2203
 Phone: (602) 417-9200

Receipt	
No:	239460

Transaction #: 254017
Date of Transaction: 12/27/2000
CUSTOMER: ROBERT FIDDES 12754 E 37TH PL YUMA, AZ 85367

520-305-1043

LINE #	QTY	COMMODITY / SUBJECT / ACTION / PRODUCT	REMARKS	UNIT PRICE	TOTAL
1	1	LOCATABLE MINERALS / MINING CLAIMS-ACCOUNTS/UNADJUDICATED / MINING CLAIM MONEY RECEIVED (455)	POL 2000 (6)	- n/a -	\$35.00
TOTAL:					\$35.00

PAYMENT INFORMATION			
1	AMOUNT:	\$35.00	POSTMARKED: 12/22/2000
	TYPE:	CHECK	RECEIVED: 12/26/2000
	CHECK NO:	5929	
	NAME:	FIDDES, R. J. 12754 E, 37TH PL YUMA AZ 85367	

REMARKS

CASE SERIAL NUMBER INFORMATION		
TRNS #	LINE #	CASES
254017	1	AMC349474

This receipt was generated by the automated BLM Collections and Billings System and is a paper representation of a portion of the official electronic record contained therein.

1/30/01
Referred \$500 overpayment
LOH

UNITED STATES
DEPARTMENT OF THE INTERIOR
BUREAU OF LAND MANAGEMENT

349474
FORM APPROVED
OMB NO. 1004-0114
Expires: March 31, 1997 **444**

MAINTENANCE FEE PAYMENT WAIVER CERTIFICATION

This small miner waiver is filed to hold the claims/sites listed below for the assessment year beginning at noon on the first September 1 following the official filing of this form with BLM.

The undersigned owner(s) of the mining claims/sites listed below hereby certify under penalty of 18 U.S.C. 1001 and 43 U.S.C. 1212 that:

I/We control, or will control, ten or fewer mining claims/sites located and maintained on Federal land in the United States of America on the August 31 that is one day before the beginning of the assessment year indicated in line one above.

I/We have/will performed/perform assessment work upon the claims listed below for the current assessment year as of the August 31 indicated in line three above. This work meets the requirements of the General Mining Law of 1872, as amended; the Act of August 10, 1993; and the regulations at 43 CFR 3833 and 3850. Such work will be described on our affidavit of labor.

The mining claims and sites for which the above waiver from payment of the maintenance fees is made are:

CLAIM NAME	BLM RECORDATION SERIAL NUMBER
1. GOLDEN EAGLE MINE #1	349474
2. GOLDEN EAGLE MINE #2	349475
3. GOLDEN EAGLE MINE #3	349476
4. GOLDEN EAGLE MINE #4	349477
5. GOLDEN EAGLE MINE #5	349478
6. GOLDEN EAGLE MINE #6	349479
7.	
8. See claim names per attached Serial	
9. Register pages - Please use on future correspondence	
10.	

All owner(s) of the above mining claims and sites are filing for this waiver.

I/We understand and acknowledge that pursuant to 43 U.S.C. 1212 and 18 U.S.C. 1001, the filing of a false, fictitious, or fraudulent document with the Bureau of Land Management may result in a fine of up to \$10,000, a prison term not to exceed five years, or both.

CANDY S. FIDDES
(Owner's Name - Please Print)
12754 E. 37TH PLACE
(Street or P.O. Box)

CANDY S. FIDDES
(Owner's Signature)
YUMA AZ 85367
(City) (State) (Zip Code)

ROBERT J. FIDDES
(Owner's Name - Please Print)
12754 E. 37TH PLACE
(Street or P.O. Box)

[Signature]
(Owner's Signature)
YUMA AZ 85367
(City) (State) (Zip Code)

(Owner's Name - Please Print)
(Street or P.O. Box)

(Owner's Signature)
(City) (State) (Zip Code)

(Owner's Name - Please Print)
(Street or P.O. Box)

(Owner's Signature)
LJM 8/31/00
VERIFIED
AZ 85367
(City) (State) (Zip Code)

ENTERED INTO COMPUTER

(Owner's Name - Please Print)

(Owner's Signature)

(Street or P.O. Box)

(City)

(State)

(Zip Code)

(Owner's Name - Please Print)

(Owner's Signature)

(Street or P.O. Box)

(City)

(State)

(Zip Code)

(Owner's Name - Please Print)

(Owner's Signature)

(Street or P.O. Box)

(City)

(State)

(Zip Code)

(Owner's Name - Please Print)

(Owner's Signature)

(Street or P.O. Box)

(City)

(State)

(Zip Code)

INSTRUCTIONS

1. This certification of waiver from payment of maintenance fees is made under the provisions of the Act of August 10, 1993 (107 Stat. 312 [1993]), and §1744 of Title 43 and §28-28k of Title 30 of the United States Code; and the regulations thereunder (43 CFR 3833 and 3850).
2. This waiver must be filed in advance of the assessment year for which a waiver is sought, but in no event be filed later than the August 31st preceding the assessment year for which the waiver is sought.
3. You must still record your affidavit of assessment work for claims listed and/or Notices of Intention to Hold for any sites listed with the BLM by each December 30th, and the local recording office under State law, as in the past.
4. This waiver must be filed in the BLM State Office where the mining claims are recorded.
5. If the claims and sites are located in more than one State, a separate waiver form must be filed in each State in which they are held. The total number of claims and sites listed on separate waiver forms cannot exceed ten.
6. All claim names and Bureau of Land Management (BLM) serial numbers must be listed for all mining claims and sites for which a waiver is sought.
7. All owners and their addresses must be listed.
8. This waiver form must be signed by all of the owners or their designated agent. If an agent is designated, a statement appointing the agent, must be submitted with this certification, if a designation of agent is not currently on file with the BLM State office where your claims and sites are recorded.
9. Mining claims and sites held by a husband and wife, either jointly or individually, or their children under the age of discretion, shall be counted towards the 10 claim limit. Mining claims and sites held in co-ownership, or by an association of locators, by a partnership, or by a corporation shall be counted towards the 10 claim limit for claimants that have an interest in these entities.
10. Failure to pay the maintenance fee or meet the requirements for waiver from payment of the maintenance fee by any August 31st deadline for the following assessment year shall cause the mining claims and sites to be declared null and void.

NOTICE

The Privacy Act of 1974 and the regulation in 43 CFR 2.48(d) provide that you be furnished the following information in connection with the information required by this certification of exemption from rental fees form.

AUTHORITY: 30 U.S.C. 28-28e; 43 U.S.C. 1201, 1740, and 1744; and the Act of August 10, 1993 (107 Stat. 312); 43 CFR 3833 and 3850.

PRINCIPLE PURPOSE: This information is to be used to verify that the owner(s) of a mining claim has complied with the Act of August 10, 1993 (107 Stat. 312), and is entitled to perform assessment work in lieu of paying the maintenance fee for the mining claims listed on this form.

ROUTINE USE: (1) Adjudication of the claimant(s) certification of waiver from paying the maintenance fee otherwise required by the Act of August 10, 1993 (107 Stat. 312). (2) Disclosure may be made to appropriate Federal agencies when location is made within the agency's geographic area of responsibility. (3) Information from the record and/or the record will be transferred to the appropriate Federal, State, or local agency, or a member of the public in response to a specific request for pertinent information. (4) Information may also be provided to the

Department of Justice or in a proceeding before a court or adjudicative body; or to Federal, State, local or foreign agencies when needed for enforcement of civil or criminal codes or applicable regulations concerning title rights upon the public land.

EFFECT OF NOT PROVIDING INFORMATION: Disclosure of this information is required by the Act of August 10, 1993 (107 Stat. 312) and 43 CFR 3833 for those owner(s) wishing to take the small miners waiver allowed under 43 CFR 3833 and 3850. Failure to supply the information required in this form to support the owner(s) certification of waiver from payment of the otherwise required maintenance fees will result in the waiver being disallowed and the mining claims declared null and void by the Bureau of Land Management (BLM).

The Paperwork Reduction Act of 1980 (44 U.S.C. 3501, et seq.) requires us to tell you that:

This information is being collected to allow the BLM to determine if you qualify for a waiver from the payment of \$100 per mining claim maintenance fee established by the Act of August 10, 1993 (107 Stat. 312) and the implementing regulations at 43 CFR 3833 and 3850. A response to this request is required in accordance with the statute (107 Stat. 312) to retain your benefit.

BURDEN HOURS STATEMENT

Public reporting burden for this form is estimated to average 5 minutes per response, including time to review instructions, gathering and maintaining data, and completing and reviewing the form. Direct comments regarding this burden estimate, or any other aspect of this form, to the Department of the Interior, Bureau of Land Management, Information Collection Clearance Officer (871), 1849 C Street, N.W., Washington, D.C. 20240; and the Office of Management and Budget, Paperwork Reduction Project (1004-0114), Washington, D.C. 20503.

FOR OFFICIAL USE ONLY

RECEIVED
BUREAU OF
LAND MANAGEMENT

AUG 29 10 58 AM '00

ARIZONA
STATE OFFICE
PHOENIX ARIZONA



United States Department of the Interior

BUREAU OF LAND MANAGEMENT

Arizona State Office
222 North Central Avenue
Phoenix, AZ 85004-2203

In reply refer to:

3800(952.3)DDM
A MC 349474

November 10, 1999

Mr. & Mrs. Robert Fiddes
12754 E. 37th Place
Yuma, AZ 85367

Dear Mr. & Mrs. Fiddes:

A payment of \$40.00 was received on September 2, 1999 for six mining claims, AMC 349474 through AMC 349479. The charge is \$5 per claim for Affidavit of Performance of Annual Labor for the year 1999. There is no fee for the waiver. Therefore, a refund of \$10.00 will be authorized. Please allow approximately six to eight weeks to process.

If additional information is required, please call Dorie Morrison at (602)417-9355.

Sincerely,


Ivy J. Garcia

Supervisor, Lands and Mineral Operations

Is your RETURN ADDRESS completed on the reverse side?

SENDER:

- Complete items 1 and/or 2 for additional services.
- Complete items 3, 4a, and 4b.
- Print your name and address on the reverse of this form so that we can return this card to you.
- Attach this form to the front of the mailpiece, or on the back if space does not permit.
- Write "Return Receipt Requested" on the mailpiece below the article number.
- The Return Receipt will show to whom the article was delivered and the date delivered.

I also wish to receive the following services (for an extra fee):

- 1. Addressee's Address
- 2. Restricted Delivery

Consult postmaster for fee.

3. Article Addressed to:

Mr. & Mrs. Robert Fiddes
12754 E. 37th Place
Yuma, AZ 85367
(952.3)DM AMC349474

4a. Article Number

76415798

4b. Service Type

- Registered
- Express Mail
- Return Receipt for Merchandise
- Certified
- Insured
- COD

7. Date of Delivery

5. Received By: (Print Name)

6. Signature: (Addressee or Agent)

X


8. Addressee's Address (Only if requested and fee is paid)

PS Form **3811**, December 1994

102595-98-B-0229

Domestic Return Receipt

Thank you for using Return Receipt Service.




NAME 11/17
1st Notice 11/17
2nd Notice 11/17
RETURN

Mr. & Mrs. Robert Fiddes
12754 E. 37th Place
Yuma, AZ 85367

N/L
11/17
RJ

RETURN RECEIPT REQUESTED



OFFICIAL BUSINESS
PENALTY FOR PRIVATE USE, \$300

Bureau of Land Management
Arizona State Office
222 N. Central Avenue
Phoenix, AZ 85004-2208

UNITED STATES
DEPARTMENT OF THE INTERIOR

AN EQUAL OPPORTUNITY EMPLOYER



DM 11/10/99

OFFICIAL COPIES /CF/ /SD READ/ /GROUP/ /SECTION/ /AUTHOR/

3800(952.3)DDM
A MC 349474

NOV 10 1999

Mr. & Mrs. Robert Fiddes
12754 E. 37th Place
Yuma, AZ 85367

Dear Mr. & Mrs. Fiddes:

A payment of \$40.00 was received on September 2, 1999 for six mining claims, AMC 349474 through AMC 349479. The charge is \$5 per claim for Affidavit of Performance of Annual Labor for the year 1999. There is no fee for the waiver. Therefore, a refund of \$10.00 will be authorized. Please allow approximately six to eight weeks to process.

If additional information is required, please call Dorie Morrison at (602)417-9355.

Sincerely,

/s/ Doris D. Morrison

for

Ivy J. Garcia
Supervisor, Lands and Mineral Operations

DMORRISON:trk:11/10/99:AMC349474

Recording Requested by

And When Recorded Mail 10.

CANDY FIDDES
12754 E. 37th PL
YUMA AZ 85367



999-3610

Page 1 of 4
OFFICIAL RECORDS OF LA PAZ COUNTY, AZ
PATRICIA L. WALL, RECORDER
08/10/1999 4:00 PM Recording Fee \$15.00

520-305-1043

(This space reserved for recording information)

349474

CAPTION HEADING: AFFIDAVIT OF PERFORMANCE

RECEIVED
BUREAU OF
LAND MANAGEMENT
ARIZONA
STATE OFFICE
PHOENIX, ARIZONA
SEP 2 9 50 PM '99

ENTERED INTO COMPUTER

11/18/99

11/9/99 AM

6-ced

CANDY FIDDES
12754 E. 37th Pl.
Yuma AZ 85367

349474

United States Department of the Interior Bureau of Land Management
**AFFIDAVIT OF PERFORMANCE OF ANNUAL WORK
AND/OR NOTICE OF INTENTION TO HOLD**
(ALL CLAIMS LISTED ON A SINGLE AFFIDAVIT MUST BE CONTIGUOUS)

RECEIVED
BUREAU OF
LAND MANAGEMENT
SEP 2 9 54 PM '99
STATE OFFICE
PHOENIX ARIZONA

Evidence of Annual Assessment Work or a Notice of Intention to Hold must be filed each calendar year following the calendar year of the claim site work.

FOR AN AFFIDAVIT OF LABOR, FILL IN ALL ITEMS EXCEPT ITEM 5. FOR A NOTICE OF INTENTION TO HOLD, FILL IN ONLY ITEMS 1 THROUGH 5 AND ITEM 10. NOTICES OF INTENTION TO HOLD FOR MILL SITES OR TUNNEL SITES DO NOT NEED TO BE COUNTY RECORDED OR NOTARIZED. FOR MINING CLAIMS THE FORM FILED WITH BLM MUST BE IDENTICAL TO THE ONE THAT WAS OR WILL BE FILED WITH THE COUNTY. **FILE ON OR BEFORE DECEMBER 30th (NOT THE 31st).** WHEN FILING, **BLM REQUIRES A \$5.00 NONREFUNDABLE SERVICE CHARGE FOR EACH MINING CLAIM, MILL SITE OR TUNNEL SITE.**

1. State of Arizona, County of LA PAZ ss:
2. I, (Name) CANDY S FIDDES (ROBERT J.)
3. Reside at (Address) 12754 E. 37TH PLACE
City YUMA, County YUMA, State AZ, Zip 85360

being duly sworn, deposes and says that he/she is a citizen of the United States, more than eighteen years of age, that all of the facts set forth in this affidavit/notice, subject to the provisions and penalties of 18 USC 1001 pertaining to the filing of false, fictitious, or fraudulent statements with the United States, are true and correct according to the best of my knowledge, information and belief.

4. Owner's Name and Address (if not shown above) CHECK HERE IF THIS IS A CHANGE OF ADDRESS

5. NOTE, THIS ITEM SHOULD ONLY BE FILLED IN IF THIS IS A NOTICE OF INTENTION TO HOLD. NOTICES OF INTENTION TO HOLD ARE FOR MILL SITES AND TUNNEL SITES OR FOR MINING CLAIMS WHEN ASSESSMENT WORK HAS NOT BEEN DONE, REGARDLESS OF WHETHER THE ANNUAL ASSESSMENT HAS BEEN SUSPENDED, DEFERRED, OR NOT YET ACCRUED. THE FILING OF A NOTICE OF INTENTION TO HOLD SHALL NOT RELIEVE THE OWNER OF COMPLYING WITH FEDERAL AND STATE LAWS PERTAINING TO THE PERFORMANCE OF ANNUAL ASSESSMENT WORK.

I intend to hold the claim(s)/site(s) listed on the reverse side of this document for the calendar year 19_____.


6. That I am personally acquainted with the mining claim(s). The work and improvements were made by and at the expense of the owner(s) of said claim(s). Said contiguous group of claims listed on the reverse side of this document are situated in the ELSWORTH Mining District, LA PAZ County, Arizona, the location of which is recorded in the office of the County Recorder of said County in: Book(s) SPE EXHIBIT A & B C & E
Page(s) _____
Notice of location is posted in Section(s) _____
Township(s) _____, Range(s) _____, GSR Meridian _____

7. That between the dates starting at 12 o'clock noon on September 1, 1998 and ending at 12 o'clock noon on September 1, 1998 at least \$ 6000. (Hodite) dollars worth of work and improvements were done and performed upon said claim(s) or upon one or more of a contiguous group of claims for the benefit of all, or wholly or partly outside of a contiguous group of claims for the benefit of all, not including the location work.

8. That the following persons were employed to perform the work and improvements described herein: CANDY BOB FIDDES, RUTH NELSON, JEFF NELSON, GREG NELSON, DEATH TEWS

9. That the work and improvements performed were: New wells, chaps, signs, roadwork, clean-up, shoring up, 1.5 tons of ore cleaned out of bottom, drill work.

10. Dated 31 AUG 99, Signature CANDY S FIDDES
SUBSCRIBED AND SWORN TO before me, a Notary Public, this 9th day of _____
by RUTH A WISEMAN MY COMMISSION EXPIRES 1-17-2002 Notary Public _____



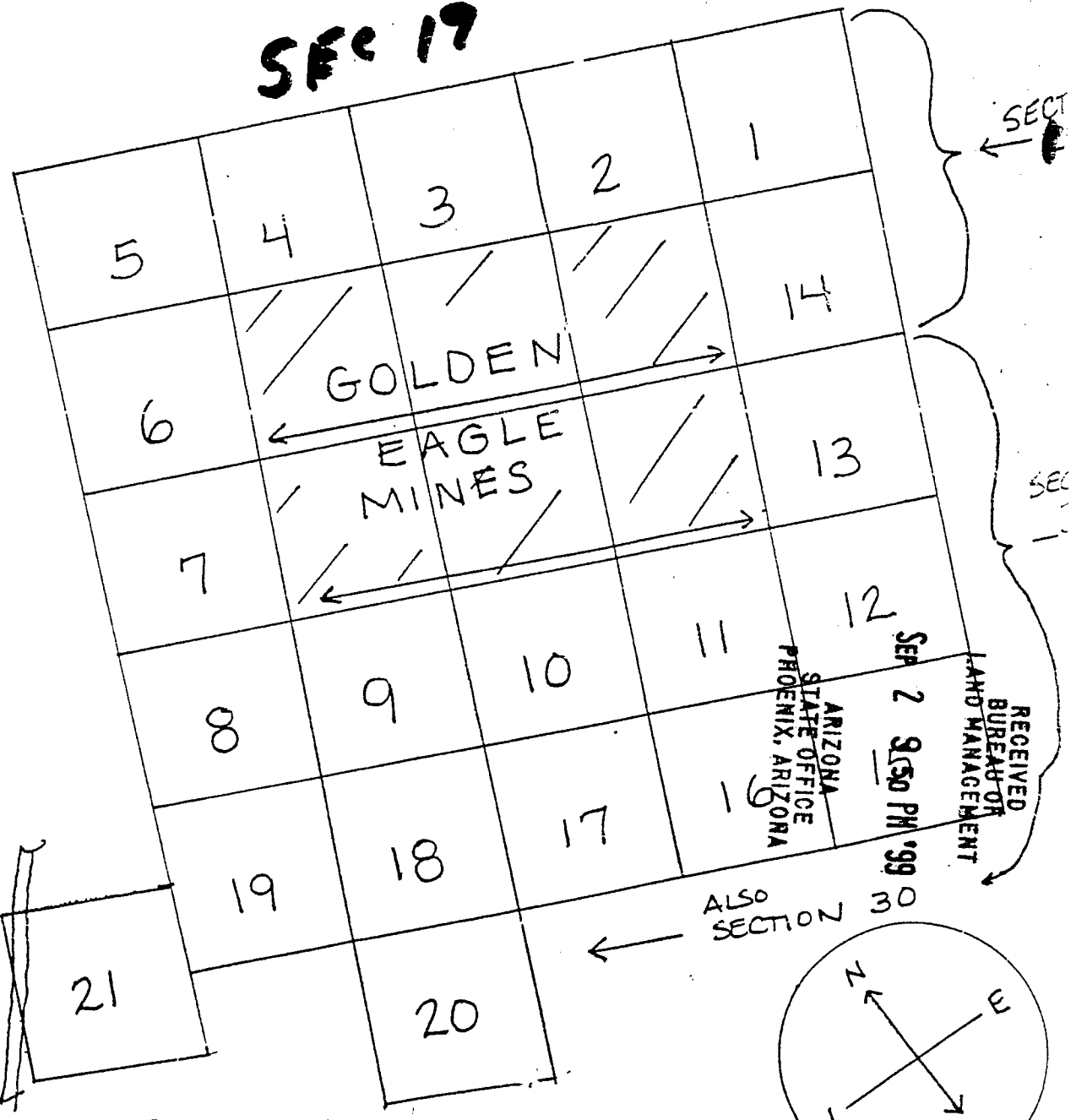
This form is for the purpose of complying with the laws of the United States and the State of Arizona pertaining to assessment work and mining claim intention to hold. 30 USC 28, 43 CFR 3833.2, ARS 27-208. Subject to Paperwork Reduction Act and Privacy Act statements available at the BLM AZ State Office. This form is copyrighted. It may be reproduced without restriction.

ENTERED INTO COMPUTER

J 11/8/99 LAM 11/9/99

SECTION 19 AND
RANGE 14W TOWNSHIP 6 NORTH
GOLDEN EAGLE ANNEX
NO. 21 AJOINS THE NORTHEAST
CORNER OF SECTION 25

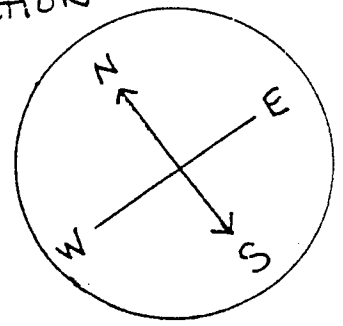
SEC 19



N. 21
36
25

SECTION 25 →

← ALSO SECTION 30



(C8F)
(EXHIBIT B)
A

UNITED STATES
DEPARTMENT OF THE INTERIOR
BUREAU OF LAND MANAGEMENT

RECEIPT AND ACCOUNTING ADVICE

NO. 2348055 07

CD/AZ

09/03/99

Subject: AFFIDAVITS OF ASSESSMENT WORK

2 13 12
2 13 08

30.00
10.00

Applicant:

CANDY FIDDES
12754 E 37TH PLACE
YUMA AZ 85367

CK 534

Remitter:

Assignor:

520-305-1043

LEASE MANAGEMENT DATA NEW UPDATE PAYMENT

ORIGINAL SERIAL NO.	ASG.	TYPE	ST.	CTY.	FUND SYMBOL	ACRES/UNITS	RATE
AMC 349474 - 349479		(6)					

AMOUNT	ANV. DATE	EXP. DATE	BILL CYC.	S/C	DISTRICT	NEXT BILL	MISC. DATA	U of M	ACTUAL UNITS

ASSIGNMENT SERIAL NO.	ASG.	TYPE	ST.	CTY.	FUND SYMBOL	ACRES/UNITS	RATE

AMOUNT	ANV. DATE	EXP. DATE	BILL CYC.	S/C	DISTRICT	NEXT BILL	MISC. DATA	U of M	ACTUAL UNITS

APPLY REMITTANCE

ACTION	FUND SYMBOL	CTY.	AMOUNT
FILING FEE			
RENTAL			
UNEARNED			
REFUND			10.00
TOTAL			
AMOUNT DUE			

Remarks:

Refund \$10.00 No fee for waiver.

BY:

Anne Morrison

DATE: 11/10/99

FOR MMS USE ONLY

- Lease in Escrow?
- KGS? Of Interest?
- Auto Escalates? Operating Rights?
- Auto Renew? Operator
- Bond Filed?

BILLEE	FOREST REFUGE
NUMBER	
OCS SECTION	
CODE	

573

UNITED STATES
DEPARTMENT OF THE INTERIOR
BUREAU OF LAND MANAGEMENT

FORM APPROVED
OMB NO. 1004-0114
Expires: May 31, 1996

CERTIFICATION OF EXEMPTION FROM PAYMENT OF RENTAL FEE

349474

SEE INSTRUCTIONS ON FLAP

This small miners exemption is filed for the assessment year beginning at noon on September 1, ~~1999~~ and ending at noon on September 1, 2000

The undersigned owner(s) of the mining claim listed below hereby certify under penalty of 18 U.S.C. 1001 and 43 U.S.C. 1212 that:

1/ We own ten or fewer mining claims/sites located and maintained in the United States of America.

1/ We have a total of less than ten acres of unreclaimed surface disturbance on the claims/sites resulting from exploration or mining activities.

The ten or fewer mining claims listed below are operated under a Notice, Plan of Operations, Special Use Permit, or other State or local permit, as described in the regulations at 43 CFR 3833.1-6, issued by:

and the serial number or other designation of such Notice, Plan of Operations, or Permit is:

Please check the appropriate box indicating production or exploration that applies to your claims, and complete the production information if that applies.

1/ We have produced from the mining claims/sites listed below more than \$1,500 and less than \$800,000 in gross revenues of a mineral commodity(ies) during the above assessment year that are subject to the General Mining Law of 1872, as amended; the Act of October 5, 1992; and regulations at 43 CFR 3833.1-6 and 3850.

COMMODITY(IES)	GROSS DOLLAR VALUE PRODUCED
AZURITE, MALACHITE CHRUSCHALLA, TURQUOISE	\$0000.00 (INCOME VARIES EACH YEAR)

1/ We have or will perform exploration work upon the lode and/or placer claims listed below that meets the requirements of the General Mining Law of 1872, as amended; the Act of October 5, 1992; and the regulations at 43 CFR 3833.1-6 and 3850. Such work will be described on our affidavit of labor.

The lode and/or placer claims for which the above exemption from payment of the rental fees is made are:

CLAIM NAME	BLM RECORDATION SERIAL NUMBER	COUNTY	RECORDATION BOOK	PAGE
GOLDEN EAGLE MINE 1-6 (not annex)	47443	LA PAZ	6529	89
	47444	"	"	"
	47445	"	"	"
	47446	"	"	"
	47447	"	"	"
	47448 (formerly)	"	"	"

AMC 349474-349479
Warned for 2000

RECEIVED
BUREAU OF
LAND MANAGEMENT
SEP 29 9 50 PM '99
ARIZONA
STATE OFFICE
PHOENIX, ARIZONA

Closed

ENTERED INTO COMPUTER
11/8/99
11/9/99 PM

NAME

ADDRESS

STATE

ZIP CODE

CANDY S FIDDES
ROBERT J. FIDDES

12754 E 37TH - YUMA

ARIZ 85367

ARIZONA
STATE OFFICE
PHOENIX, ARIZONA

SEP 2 9 50 PM '99

RECEIVED
BUREAU OF
LAND MANAGEMENT

This exemption is filed by the above listed owner(s) in the State of ARIZONA for this assessment year.

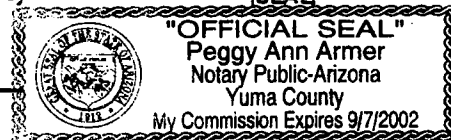
I/We understand and acknowledge that pursuant to 43 U.S.C. 1212 and 18 U.S.C. 1001, the filing of a false, fictitious, or fraudulent document with the Bureau of Land Management may result in a fine of up to \$10,000, a prison term not to exceed five years, or both.

Subscribed and sworn to before me this 31 day
of August, 1999.

[SEAL]

Candy S Fiddes
(Owner's Name - Please Print)

Peggy Ann Armer
(Notary Public)



Candy S Fiddes
(Owner's Signature)

9/7/2002
(Date Commission Expires)

Robert J. Fiddes
(Owner's Name - Please Print)

Subscribed and sworn to before me this _____ day
of _____, 199__.

[SEAL]

(Notary Public)

(Date Commission Expires)

[Signature]
(Owner's Signature)

(Owner's Name - Please Print)

Subscribed and sworn to before me this _____ day
of _____, 199__.

[SEAL]

(Notary Public)

(Date Commission Expires)

(Owner's Signature)

(Owner's Name - Please Print)

Subscribed and sworn to before me this _____ day
of _____, 199__.

[SEAL]

(Notary Public)

(Date Commission Expires)

(Owner's Signature)

(Owner's Name - Please Print)

Subscribed and sworn to before me this _____ day
of _____, 199__.

[SEAL]

(Notary Public)

(Date Commission Expires)

(Owner's Signature)

Fiddes
12754 E. 37TH PLACE
YUMA, ARIZONA 85367

CERTIFIED

Z 162 746 812

MAIL



UNITED STATES
POSTAL SERVICE

0000

U.S. POSTAGE
PAID
YUMA, AZ
85367
AUG 31, '99
AMOUNT

\$5.85
00043343-05

RETURN RECEIPT
REQUESTED

PRIORITY
MAIL

Warren
Annely files
AM


BUM AZ. STATE OFFICE
222 NORTH CENTRAL AVE
PHOENIX, ARIZONA

85 004-2203

ARIZONA
STATE OFFICE
PHOENIX, ARIZONA

SEP 2 9 50 PM '99

RECEIVED
BUREAU OF
LAND MANAGEMENT



98- 05992
17 DEC 1998 02:46 PM PAGE 2 OF 4

United States Department of the Interior Bureau of Land Management
**AFFIDAVIT OF PERFORMANCE OF ANNUAL WORK
AND/OR NOTICE OF INTENTION TO HOLD**
(ALL CLAIMS LISTED ON A SINGLE AFFIDAVIT MUST BE CONTIGUOUS)

RECEIVED
BUREAU OF LAND MANAGEMENT
DEC 24 9 59 AM '98

PHOENIX, ARIZONA
BUREAU OF LAND MANAGEMENT
OFFICE

Evidence of Annual Assessment Work or a Notice of Intention to Hold must be filed each calendar year following the calendar year in which the claim/site was located.

FOR AN AFFIDAVIT OF LABOR, FILL IN ALL ITEMS EXCEPT ITEM 5. FOR A NOTICE OF INTENTION TO HOLD, FILL IN ONLY ITEMS 1 THROUGH 5 AND ITEM 10. NOTICES OF INTENTION TO HOLD FOR MILL SITES OR TUNNEL SITES DO NOT NEED TO BE COUNTY RECORDED OR NOTARIZED. FOR MINING CLAIMS THE FORM FILED WITH BLM MUST BE IDENTICAL TO THE ONE THAT WAS OR WILL BE FILED WITH THE COUNTY. FILE ON OR BEFORE DECEMBER 30th (NOT THE 31st). WHEN FILING, BLM REQUIRES A \$5.00 NONREFUNDABLE SERVICE CHARGE FOR EACH MINING CLAIM, MILL SITE OR TUNNEL SITE.

- 1. State of Arizona, County of LAPAZ ss:
- 2. I, (Name) CANDY S. FIDDES (Robert J)
- 3. Reside at (Address) 12754 E. 37TH PLACE
City YUMA, County YUMA, State AZ, Zip 85260

being duly sworn, deposes and says that he/she is a citizen of the United States, more than eighteen years of age, that all of the facts set forth in this affidavit/notice, subject to the provisions and penalties of 18 USC 1001 pertaining to the filing of false, fictitious, or fraudulent statements with the United States, are true and correct according to the best of my knowledge, information and belief.

- 4. Owner's Name and Address (if not shown above) CHECK HERE IF THIS IS A CHANGE OF ADDRESS

5. NOTE, THIS ITEM SHOULD ONLY BE FILLED IN IF THIS IS A NOTICE OF INTENTION TO HOLD. NOTICES OF INTENTION TO HOLD ARE FOR MILL SITES AND TUNNEL SITES OR FOR MINING CLAIMS WHEN ASSESSMENT WORK HAS NOT BEEN DONE, REGARDLESS OF WHETHER THE ANNUAL ASSESSMENT HAS BEEN SUSPENDED, DEFERRED, OR NOT YET ACCRUED. THE FILING OF A NOTICE OF INTENTION TO HOLD SHALL NOT RELIEVE THE OWNER OF COMPLYING WITH FEDERAL AND STATE LAWS PERTAINING TO THE PERFORMANCE OF ANNUAL ASSESSMENT WORK.

I intend to hold the claim(s)/site(s) listed on the reverse side of this document for the calendar year 19 _____.

- 6. That I am personally acquainted with the mining claim(s). The work and improvements were made by and at the expense of the owner(s) of said claim(s). Said contiguous group of claims listed on the reverse side of this document are situated in the ELSWORTH Mining District, LAPAZ County, Arizona, the location of which is recorded in the office of the County Recorder of said County in: Book(s) _____

Page(s) _____
Notice of location is posted in Section(s) (See Exhibit A)
Township(s) _____, Range(s) _____, GSR Meridian _____

- 7. That between the dates starting at 12 o'clock noon on September 1, 1999 and ending at 12 o'clock noon on September 1, 1998 at least \$ 10,000 dollars worth of work and improvements were done and performed upon said claim(s) or upon one or more of a contiguous group of claims for the benefit of all, or wholly or partly outside of a contiguous group of claims for the benefit of all, not including the location work.

- 8. That the following persons were employed to perform the work and improvements described herein: CANDY AND BOB FIDDES, RUTH NELSON, JENNI JUNE, GUY & GREG NELSON

- 9. That the work and improvements performed were: road work, markers placed, new locks, trash cleanup, shore up, removal 1 ton of ore, air-line compressor drill shafts work

- 10. Dated 17 DEC 98, Signature CANDY S. FIDDES



NOTARY PUBLIC
STATE OF ARIZONA
La Paz County
NELLA JO SHAW

SUBSCRIBED AND SWORN TO before me, a Notary Public, this 17 day of 12
by Nella Jo Shaw MY COMMISSION EXPIRES 02-08-2002, Notary Public My Appointment Expires 08-02-2002

ENTERED IN COMPUTER

VERIFIED

NAME (FOR CLAIM / SITE GROUPS)
Golden Eagle Mines F6

SERIAL NUMBERS:
 A MC 349474 Through A MC 349479
 A MC _____ Through A MC _____
 A MC _____ Through A MC _____

OR LISTED INDIVIDUALLY AS FOLLOWS:

CLAIM/SITE NAME	SERIAL NUMBER	CLAIM/SITE NAME	SERIAL NUMBER
1 Golden Eagle Mine #1	A MC 349474	31	A MC
2 Golden Eagle Mine #2	A MC 349475	32	A MC
3 Golden Eagle Mine #3	A MC 349476	33	A MC
4 Golden Eagle Mine #4	A MC 349477	34	A MC
5 Golden Eagle Mine #5	A MC 349478	35	A MC
6 Golden Eagle Mine #6	A MC 349479	36	A MC
7	A MC	37	A MC
8	A MC	38	A MC
9	A MC	39	A MC
10	A MC	40	A MC
11	A MC	41	A MC
12	A MC	42	A MC
13	A MC	43	A MC
14	A MC	44	A MC
15	A MC	45	A MC
16	A MC	46	A MC
17	A MC	47	A MC
18	A MC	48	A MC
19	A MC	49	A MC
20	A MC	50	A MC
21	A MC	51	A MC
22	A MC	52	A MC
23	A MC	53	A MC
24	A MC	54	A MC
25	A MC	55	A MC
26	A MC	56	A MC
27	A MC	57	A MC
28	A MC	58	A MC
29	A MC	59	A MC
30	A MC	60	A MC

RECEIVED
 BUREAU OF
 LAND MANAGEMENT
 DEC 24 9 59 AM '98
 PHOENIX ARIZONA

VERIFIED
 JB

RANGE 14W TOWNSHIP 6 NORTH
GOLDEN EAGLE ANNEX

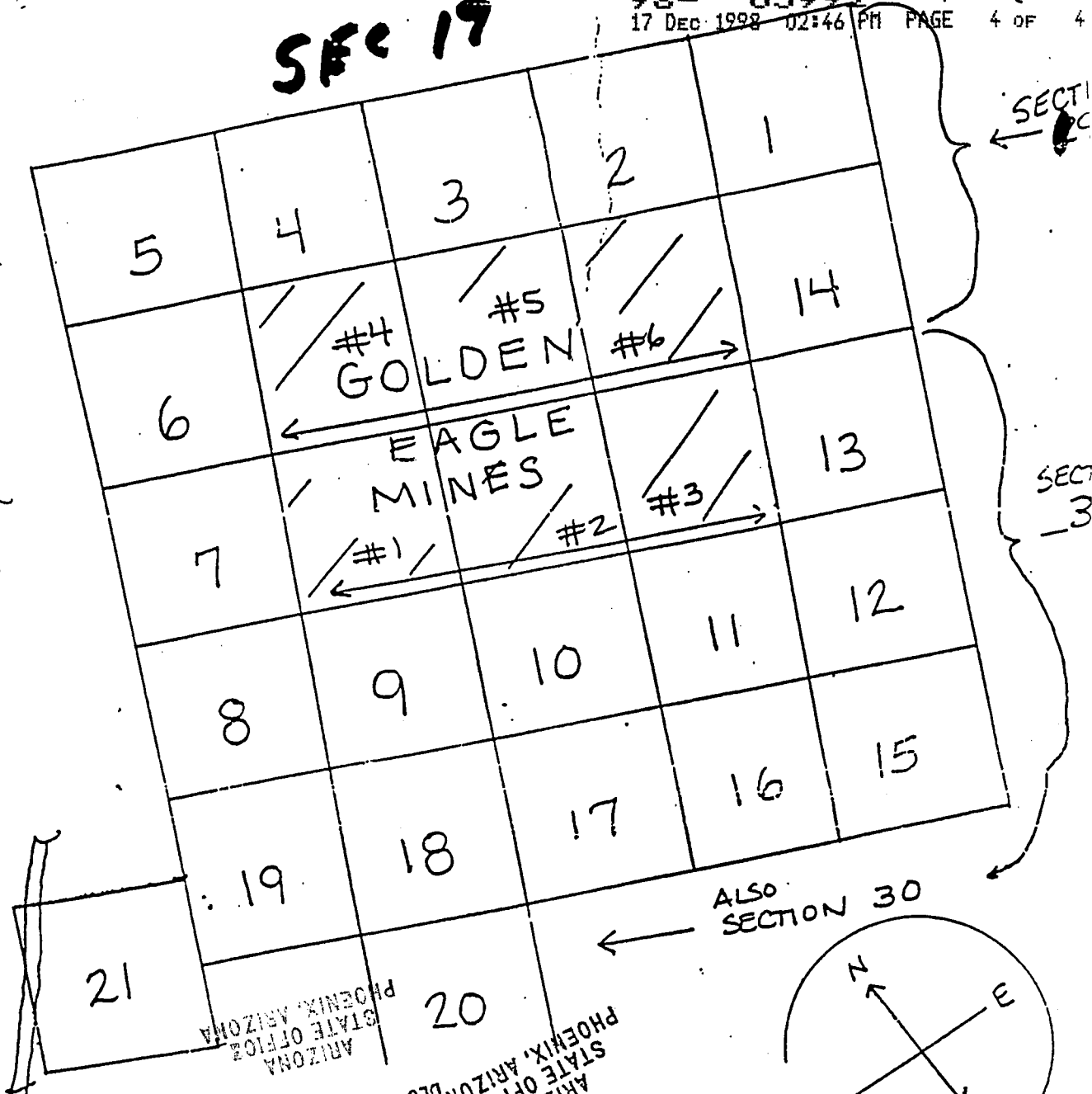
NO. 21 ADJOINS THE NORTHEAST
CORNER OF SECTION 25

98- 00163
15 JAN 1998

98- 05992
17 DEC 1998 02:46 PM PAGE 4 OF 4

SEC 19

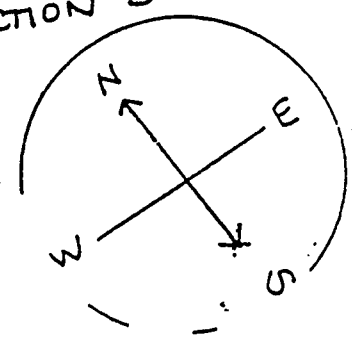
EXHIBIT A



ARIZONA STATE OFFICE
PHOENIX, ARIZONA

RECEIVED BUREAU OF LAND MANAGEMENT
JAN 16 9 39 AM '98

ALSO SECTION 30





State of Arizona) ss.
County of La Paz)

I, Patricia Wall, Recorder in and for the County of
La Paz, State of Arizona, do hereby certify that the
foregoing attached copy, consisting of 4 pages,
is a true and correct copy of the document recorded
in my office as Recording No. 98-5992.
This certification valid only if printed in purple ink.
Witness my hand and official seal this date: 12/17/98.

PATRICIA WALL, County Recorder

BY: Patricia Wall
Deputy

ARIZONA
STATE OFFICE
PHOENIX, ARIZONA

Dec 24 9 59 AM '98

RECEIVED
BUREAU OF
LAND MANAGEMENT

Recording Requested By

And When Recorded Mail To:

CANDY FIDDES
12754 E 37th Place
Yuma AZ 85360



98- 05992

OFFICIAL RECORDS OF LA PAZ COUNTY, AZ.
PAT WALL, LA PAZ COUNTY RECORDER
REC REQ BY: CANDY FIDDES
17 DEC 1998 02:46 PM PAGE 1 OF 4
RECORDING FEE \$ 15.00

(This space reserved for recording information)

CAPTION HEADING: AFFIDAVIT OF PERFORMANCE

ARIZONA
STATE OFFICE
PHOENIX, ARIZONA

Dec 24 9 59 AM '98

RECEIVED
BUREAU OF
LAND MANAGEMENT

CONVERSATION RECORD

TIME
11:30 a.m.

DATE
09-18-1998

TYPE
 VISIT
 CONFERENCE
 TELEPHONE
 INCOMING
 OUTGOING

Location of Visit/Conference:

NAME OF PERSON(S) CONTACTED OR IN CONTACT WITH YOU

ORGANIZATION (office, dept., bureau, etc.)

TELEPHONE NO.

Ms. Candy Fiddes

(520) 305-1043

SUBJECT

A MC 43443 et. al and A MC 349474 et. al

SUMMARY

Ms. Fiddes telephoned Tony Smith in the public room to verify that the certification of exemption from payment (waiver) that she filed had been accepted as properly filed. Tony checked the computer system for the above noted lead cases and found that neither contained any reference to a waiver. Tony transferred the call to me, explaining that

Ms. Fiddes thinks that she has used old serial numbers when filing her waiver.

I spoke with Ms. Fiddes and after researching our cases, found her waiver in her closed case files. I explained to Ms. Fiddes that if waivers are received for closed claims, one of the first things we check for is a new filing under the claimants name for the old claims. In this case, due to the newness of the filings, we were unable to track down any new filings. A letter explaining this had been sent to the Fiddes' on August 25, 1998, and was returned as undeliverable/no forwarding address.

Because this is a curable action, I told Ms. Fiddes that Mary Hyde would follow up with her early next week.

ACTION REQUIRED

NAME OF PERSON DOCUMENTING CONVERSATION

Mary Jo Yoas

SIGNATURE



DATE

9-18-98

ACTION TAKEN

Assigned to Mary Hyde

SIGNATURE

TITLE

DATE

CONVERSATION RECORD

12754 @ 37th Place
Yuma 85367

UNITED STATES
DEPARTMENT OF THE INTERIOR
BUREAU OF LAND MANAGEMENT

RECEIPT AND ACCOUNTING ADVICE

NO. 2443914 07

CD/AZ 12/29/98

Subject: AFFIDAVITS OF ASSESSMENT WORK (6) 2 7 12 \$30. 60.00

Applicant: CANDY S FIDDES 2 7 08 \$70. 40.00

CANDY S FIDDES
12754 E 37TH PL
YUMA AZ 85367

CK 1396
Remitter: 520-305-1043

Assignor:

LEASE MANAGEMENT DATA NEW UPDATE PAYMENT

ORIGINAL SERIAL NO.	ASG.	TYPE	ST.	CTY.	FUND SYMBOL	ACRES/UNITS	RATE
AMC 349474/349479							

AMOUNT	ANV. DATE	EXP. DATE	BILL CYC.	S/C	DISTRICT	NEXT BILL	MISC. DATA	U of M	ACTUAL UNITS

ASSIGNMENT SERIAL NO.	ASG.	TYPE	ST.	CTY.	FUND SYMBOL	ACRES/UNITS	RATE

AMOUNT	ANV. DATE	EXP. DATE	BILL CYC.	S/C	DISTRICT	NEXT BILL	MISC. DATA	U of M	ACTUAL UNITS

APPLY REMITTANCE			
ACTION	FUND SYMBOL	CTY.	AMOUNT
FILING FEE			
RENTAL			
UNEARNED			
REFUND			70.00
TOTAL			
AMOUNT DUE			

Remarks: *Overpayment. Refund authorized*

BY: *Mary B Hyde* DATE: *2/4/99*

Lease in Escrow?
 KGS? Of Interest?
 Auto Escalates? Operating Rights?
 Auto Renew? Operator
 Bond Filed?

FOR MMS USE ONLY

BILLEE	FOREST REFUGE
NUMBER	
OCS SECTION	
CODE	

Form 3830-1
(June 1993)

UNITED STATES
DEPARTMENT OF THE INTERIOR
BUREAU OF LAND MANAGEMENT

FORM APPROVED
OMB NO. 1004-0114
Expires: May 31, 1996

AMC 47443

CERTIFICATION OF EXEMPTION FROM PAYMENT OF RENTAL FEE

SEE INSTRUCTIONS ON FLAP

This small miners exemption is filed for the assessment year beginning at noon on September 1, 1998, and ending at noon on September 1, 1999.

The undersigned owner(s) of the mining claim listed below hereby certify under penalty of 18 U.S.C. 1001 and 43 U.S.C. 1212 that:

I/We own ten or fewer mining claims/sites located and maintained in the United States of America.

I/We have a total of less than ten acres of unreclaimed surface disturbance on the claims/sites resulting from exploration or mining activities.

The ten or fewer mining claims listed below are operated under a Notice, Plan of Operations, Special Use Permit, or other State or local permit, as described in the regulations at 43 CFR 3833.1-6, issued by:

and the serial number or other designation of such Notice, Plan of Operations, or Permit is:

Please check the appropriate box indicating production or exploration that applies to your claims, and complete the production information if that applies.

I/We have produced from the mining claims/sites listed below more than \$1,500 and less than \$800,000 in gross revenues of a mineral commodity(ies) during the above assessment year that are subject to the General Mining Law of 1872, as amended; the Act of October 5, 1992; and regulations at 43 CFR 3833.1-6 and 3850.

COMMODITY(IES)	GROSS DOLLAR VALUE PRODUCED
AZURITE, MALACHITE CHRYSOTILLA, TURQUOISE	\$ 12,000 - \$ 79,900 (INCOME VARIES EACH YEAR)

I/We have or will perform exploration work upon the lode and/or placer claims listed below that meets the requirements of the General Mining Law of 1872, as amended; the Act of October 5, 1992; and the regulations at 43 CFR 3833.1-6 and 3850. Such work will be described on our affidavit of labor.

The lode and/or placer claims for which the above exemption from payment of the rental fees is made are:

CLAIM NAME	BLM RECORDATION SERIAL NUMBER	COUNTY	RECORDATION BOOK	PAGE
GOLDEN EAGLE MINE 1-6 (not annex)	47443 - 349474	LA PAZ	6529	89
	47444 thru 349479	"	"	"
	47445	"	"	"
	47446	"	"	"
	47447	"	"	"
	47448	"	"	"

ARIZONA
STATE OFFICE
PHOENIX, ARIZONA
Aug 11 9 20 AM '99
RECEIVED
BUREAU OF
LAND MANAGEMENT

ENTERED IN COMPUTER

Handwritten signature/initials

The owner(s) of the above lode and/or placer claims are

NAME	ADDRESS	STATE	ZIP CODE
		RECEIVED BUREAU OF LAND MANAGEMENT ARIZONA STATE OFFICE PHOENIX, ARIZONA AUG 11 9 20 AM '98	

This exemption is filed by the above listed owner(s) in the State of ARIZONA for this assessment year.

I/We understand and acknowledge that pursuant to 43 U.S.C. 1212 and 18 U.S.C. 1001, the filing of a false, fictitious, or fraudulent document with the Bureau of Land Management may result in a fine of up to \$10,000, a prison term not to exceed five years, or both.

Subscribed and sworn to before me this _____ day of _____, 199__ . [SEAL]

CANDY S. FLOODS
(Owner's Name - Please Print)

(Notary Public)

CANDY S. FLOODS
(Owner's Signature)

(Date Commission Expires)

Subscribed and sworn to before me this _____ day of _____, 199__ . [SEAL]

ROBERT J. FLOODS
(Owner's Name - Please Print)

(Notary Public)

[Signature]
(Owner's Signature)

(Date Commission Expires)

Subscribed and sworn to before me this _____ day of _____, 199__ . [SEAL]

(Owner's Name - Please Print)

(Notary Public)

(Owner's Signature)

(Date Commission Expires)

Subscribed and sworn to before me this _____ day of _____, 199__ . [SEAL]

(Owner's Name - Please Print)

(Notary Public)

(Owner's Signature)

(Date Commission Expires)

Subscribed and sworn to before me this _____ day of _____, 199__ . [SEAL]

(Owner's Name - Please Print)

(Notary Public)

(Owner's Signature)

(Date Commission Expires)

CONVERSATION RECORD

TIME
11:30 a.m.

DATE
09-18-1998

TYPE

VISIT

CONFERENCE

TELEPHONE

INCOMING

OUTGOING

Location of Visit/Conference:

NAME OF PERSON(S) CONTACTED OR IN CONTACT WITH YOU

Ms. Candy Fiddes

ORGANIZATION (office, dept., bureau, etc.)

TELEPHONE NO.

(520) 305-1043

SUBJECT

A MC 43443 et. al and A MC 349474 et. al

SUMMARY

Ms. Fiddes telephoned Tony Smith in the public room to verify that the certification of exemption from payment (waiver) that she filed had been accepted as properly filed. Tony checked the computer system for the above noted lead cases and found that neither contained any reference to a waiver. Tony transferred the call to me, explaining that

Ms. Fiddes thinks that she has used old serial numbers when filing her waiver.

I spoke with Ms. Fiddes and after researching our cases, found her waiver in her closed case files. I explained to Ms. Fiddes that if waivers are received for closed claims, one of the first things we check for is a new filing under the claimants name for the old claims. In this case, due to the newness of the filings, we were unable to track down any new filings. A letter explaining this had been sent to the Fiddes' on August 25, 1998, and was returned as undeliverable/no forwarding address.


Because this is a curable action, I told Ms. Fiddes that Mary Hyde would follow up with her early next week.

ACTION REQUIRED

NAME OF PERSON DOCUMENTING CONVERSATION

Mary Jo Yoas

SIGNATURE



DATE

9-18-98

ACTION TAKEN

Assigned to Mary Hyde

SIGNATURE

TITLE

DATE

CONVERSATION RECORD

12754 @ 37th Place
Wfuma 85367

NOTICE!!

These documents have been scanned!

Do not place un-scanned documents beneath this notice!

Do not remove this notice from this file!

GPO Jacket No. 560-102
Print Order 61540
Rise Business Services, LLC
Job=AZ15 7/3/2019



Box Number= AZ15145



Claim Begin-End: AMC349474-AMC349479

5 Miscellaneous



AZ15145-9

AMC349069-AMC349474

**NO
DOCUMENTS
FOUND**

NO DOCUMENTS FOUND
NO DOCUMENTS FOUND

NOTICE!!

These documents have been scanned!

Do not place un-scanned documents beneath this notice!

Do not remove this notice from this file!

GPO Jacket No. 560-102
Print Order 61540
Rise Business Services, LLC
Job=AZ15 7/3/2019



Box Number= AZ15145



Claim Begin-End: AMC349474-AMC349479

6 Location Notices-Amendments and Supporting Documents



AZ15145-9

AMC349069-AMC349474

**DEPARTMENT OF THE INTERIOR
BUREAU OF LAND MANAGEMENT
MINING CLAIMS**

**Customer Information - With OUT Legal Description
ACTIVE, CLOSED CLAIMS**

Run Date: 01/08/2001 10:54 AM

Page 1 of 1

**Admin State: AZ
Geo State:**

**FIDDES CANDACE
12754 E 37TH PL
YUMA, AZ 85367**

INT-REL: CO-OWNER

CUSTOMER ID: 23573

<u>Serial No</u>	<u>Claim Name/Number</u>	<u>County</u>	<u>Disposition</u>	<u>Int Rel</u>
AMC349474	FOUR OR MORE #1	LA PAZ	ACTIVE	CO-OWNER
AMC349475	FOUR OR MORE #2	LA PAZ	ACTIVE	CO-OWNER
AMC349476	FOUR OR MORE #3	LA PAZ	ACTIVE	CO-OWNER
AMC349477	FOUR OR MORE #4	LA PAZ	ACTIVE	CO-OWNER
AMC349478	FOUR OR MORE #5	LA PAZ	ACTIVE	CO-OWNER
AMC349479	FOUR OR MORE #6	LA PAZ	ACTIVE	CO-OWNER

**FIDDES CANDY S
13035 VIA CABALLA RO
SAN DIEGO, CA 92129**

INT-REL: CO-OWNER

CUSTOMER ID: 23574

<u>Serial No</u>	<u>Claim Name/Number</u>	<u>County</u>	<u>Disposition</u>	<u>Int Rel</u>
AMC283706	GOLDEN EAGLE ANNEX 1	LA PAZ	CLOSED	CO-OWNER
AMC283707	GOLDEN EAGLE ANNEX 2	LA PAZ	CLOSED	CO-OWNER
AMC283708	GOLDEN EAGLE ANNEX 3	LA PAZ	CLOSED	CO-OWNER
AMC283709	GOLDEN EAGLE ANNEX 4	LA PAZ	CLOSED	CO-OWNER
AMC283710	GOLDEN EAGLE ANNEX 5	LA PAZ	CLOSED	CO-OWNER
AMC283711	GOLDEN EAGLE ANNEX 6	LA PAZ	CLOSED	CO-OWNER
AMC283712	GOLDEN EAGLE ANNEX 7	LA PAZ	CLOSED	CO-OWNER
AMC283713	GOLDEN EAGLE ANNEX 8	LA PAZ	CLOSED	CO-OWNER
AMC283714	GOLDEN EAGLE ANNEX 9	LA PAZ	CLOSED	CO-OWNER
AMC283715	GOLDEN EAGLE ANNEX10	LA PAZ	CLOSED	CO-OWNER
AMC283716	GOLDEN EAGLE ANNEX11	LA PAZ	CLOSED	CO-OWNER
AMC283717	GOLDEN EAGLE ANNEX12	LA PAZ	CLOSED	CO-OWNER
AMC283718	GOLDEN EAGLE ANNEX13	LA PAZ	CLOSED	CO-OWNER
AMC283719	GOLDEN EAGLE ANNEX14	LA PAZ	CLOSED	CO-OWNER
AMC283720	GOLDEN EAGLE ANNEX15	LA PAZ	CLOSED	CO-OWNER
AMC283721	GOLDEN EAGEL ANX #16	LA PAZ	CLOSED	CO-OWNER
AMC283722	GOLDEN EAGLE ANNEX17	LA PAZ	CLOSED	CO-OWNER
AMC283723	GOLDEN EAGLE ANNEX18	LA PAZ	CLOSED	CO-OWNER
AMC283724	GOLDEN EAGLE ANNEX19	LA PAZ	CLOSED	CO-OWNER
AMC283725	GOLDEN EAGLE ANNEX20	LA PAZ	CLOSED	CO-OWNER
AMC283726	GOLDEN EAGLE ANNEX21	LA PAZ	CLOSED	CO-OWNER
AMC284200	GOLDEN EAGLE ANNEX22	LA PAZ	CLOSED	CO-OWNER

**FIDDES ROBERT
12754 E 37TH PL
YUMA, AZ 85367**

INT-REL: CO-OWNER

CUSTOMER ID: 23575

<u>Serial No</u>	<u>Claim Name/Number</u>	<u>County</u>	<u>Disposition</u>	<u>Int Rel</u>
AMC349474	FOUR OR MORE #1	LA PAZ	ACTIVE	CO-OWNER
AMC349475	FOUR OR MORE #2	LA PAZ	ACTIVE	CO-OWNER
AMC349476	FOUR OR MORE #3	LA PAZ	ACTIVE	CO-OWNER
AMC349477	FOUR OR MORE #4	LA PAZ	ACTIVE	CO-OWNER
AMC349478	FOUR OR MORE #5	LA PAZ	ACTIVE	CO-OWNER
AMC349479	FOUR OR MORE #6	LA PAZ	ACTIVE	CO-OWNER

DEPARTMENT OF THE INTERIOR
BUREAU OF LAND MANAGEMENT
MINING CLAIMS

Customer Information - With OUT Legal Description
CLOSED CLAIMS

Run Date: 01/08/2001 10:58 AM

Page 1 of 3

Admin State: AZ
Geo State:

NELSON GREG
CR BOX 45
SALOME, AZ 85348

INT-REL: CO-OWNER

CUSTOMER ID: 52603

<u>Serial No</u>	<u>Claim Name/Number</u>	<u>County</u>	<u>Disposition</u>	<u>Int Rel</u>
AMC283706	GOLDEN EAGLE ANNEX 1	LA PAZ	CLOSED	CO-OWNER
AMC283707	GOLDEN EAGLE ANNEX 2	LA PAZ	CLOSED	CO-OWNER
AMC283708	GOLDEN EAGLE ANNEX 3	LA PAZ	CLOSED	CO-OWNER
AMC283709	GOLDEN EAGLE ANNEX 4	LA PAZ	CLOSED	CO-OWNER
AMC283710	GOLDEN EAGLE ANNEX 5	LA PAZ	CLOSED	CO-OWNER
AMC283711	GOLDEN EAGLE ANNEX 6	LA PAZ	CLOSED	CO-OWNER
AMC283712	GOLDEN EAGLE ANNEX 7	LA PAZ	CLOSED	CO-OWNER
AMC283713	GOLDEN EAGLE ANNEX 8	LA PAZ	CLOSED	CO-OWNER
AMC283714	GOLDEN EAGLE ANNEX 9	LA PAZ	CLOSED	CO-OWNER
AMC283715	GOLDEN EAGLE ANNEX10	LA PAZ	CLOSED	CO-OWNER
AMC283716	GOLDEN EAGLE ANNEX11	LA PAZ	CLOSED	CO-OWNER
AMC283717	GOLDEN EAGLE ANNEX12	LA PAZ	CLOSED	CO-OWNER
AMC283718	GOLDEN EAGLE ANNEX13	LA PAZ	CLOSED	CO-OWNER
AMC283719	GOLDEN EAGLE ANNEX14	LA PAZ	CLOSED	CO-OWNER
AMC283720	GOLDEN EAGLE ANNEX15	LA PAZ	CLOSED	CO-OWNER
AMC283721	GOLDEN EAGLE ANX #16	LA PAZ	CLOSED	CO-OWNER
AMC283722	GOLDEN EAGLE ANNEX17	LA PAZ	CLOSED	CO-OWNER
AMC283723	GOLDEN EAGLE ANNEX18	LA PAZ	CLOSED	CO-OWNER
AMC283724	GOLDEN EAGLE ANNEX19	LA PAZ	CLOSED	CO-OWNER
AMC283725	GOLDEN EAGLE ANNEX20	LA PAZ	CLOSED	CO-OWNER
AMC283726	GOLDEN EAGLE ANNEX21	LA PAZ	CLOSED	CO-OWNER
AMC284200	GOLDEN EAGLE ANNEX22	LA PAZ	CLOSED	CO-OWNER

NELSON JEFFREY A
3603 LINDA LN
YUMA, AZ 85364

INT-REL: CO-OWNER

CUSTOMER ID: 52623

<u>Serial No</u>	<u>Claim Name/Number</u>	<u>County</u>	<u>Disposition</u>	<u>Int Rel</u>
AMC283706	GOLDEN EAGLE ANNEX 1	LA PAZ	CLOSED	CO-OWNER
AMC283707	GOLDEN EAGLE ANNEX 2	LA PAZ	CLOSED	CO-OWNER
AMC283708	GOLDEN EAGLE ANNEX 3	LA PAZ	CLOSED	CO-OWNER
AMC283709	GOLDEN EAGLE ANNEX 4	LA PAZ	CLOSED	CO-OWNER
AMC283710	GOLDEN EAGLE ANNEX 5	LA PAZ	CLOSED	CO-OWNER
AMC283711	GOLDEN EAGLE ANNEX 6	LA PAZ	CLOSED	CO-OWNER
AMC283712	GOLDEN EAGLE ANNEX 7	LA PAZ	CLOSED	CO-OWNER
AMC283713	GOLDEN EAGLE ANNEX 8	LA PAZ	CLOSED	CO-OWNER
AMC283714	GOLDEN EAGLE ANNEX 9	LA PAZ	CLOSED	CO-OWNER
AMC283715	GOLDEN EAGLE ANNEX10	LA PAZ	CLOSED	CO-OWNER
AMC283716	GOLDEN EAGLE ANNEX11	LA PAZ	CLOSED	CO-OWNER
AMC283717	GOLDEN EAGLE ANNEX12	LA PAZ	CLOSED	CO-OWNER
AMC283718	GOLDEN EAGLE ANNEX13	LA PAZ	CLOSED	CO-OWNER
AMC283719	GOLDEN EAGLE ANNEX14	LA PAZ	CLOSED	CO-OWNER
AMC283720	GOLDEN EAGLE ANNEX15	LA PAZ	CLOSED	CO-OWNER
AMC283721	GOLDEN EAGLE ANX #16	LA PAZ	CLOSED	CO-OWNER
AMC283722	GOLDEN EAGLE ANNEX17	LA PAZ	CLOSED	CO-OWNER
AMC283723	GOLDEN EAGLE ANNEX18	LA PAZ	CLOSED	CO-OWNER
AMC283724	GOLDEN EAGLE ANNEX19	LA PAZ	CLOSED	CO-OWNER

P
2-20-98

MINING CLAIM STATUS REPORT

Lead Serial No. A MC 349474 THROUGH A MC 349479

No. of Lode Claims 6

STATUS CHECKED BY
Enter Action Code 669

No. of Placer Claims _____

MTP CHECKED
(Reduced Size Copy Enclosed)

No. of Association Placer
(Not Enough Locators Send Form Ltr.) _____

ORCA GEO CHECKED
(Copy Enclosed)

No. of Mill Sites _____

No. of Tunnel Sites _____

Timely Filed YES NO

WILDERNESS (WA) AREA CHECKED

Service Charge Correct YES NO
(This is Curable)

WHICH WA N/A

Location Fee Correct YES NO

Maintenance Fee Correct YES NO

Amount Paid \$ 810.00

Shortage \$ 1 Overage \$ 1

Over-the-Counter _____ Mail

Township(s) 06N / 06N

Range(s) 07W / 14W

Section(s) 30 / 30, 19, 29

GENERAL JURISDICTION OF: BLM _____ (or) WHICH NATIONAL FOREST _____

Enter Code 880 On Split Estate Land (Show Type of Patent - SX, PX, SRHE etc)

Enter Code 267 For Stockraising Homestead When Proper Notice Has Been Filed

STATUS.

CLAIMS PARTIALLY VOID: Private Minerals _____ Withdrawn _____ Other _____

CLAIMS VOID: Private Minerals _____ Withdrawn _____ Other _____

ADD: DATE RECEIVED, ACTION CODE 482, IN REMARKS: 1995, 1996, 1997, 1998

SPECIAL INSTRUCTIONS FOR DATA INPUT: _____

* COMMENTS serialized mining claims on other side, because
of black border around the edges. Not all
just some.

JMS/20/98

0-9

N-30

D-31

J-15

95



RECEIVED
BLM AZ STATE OFFICE
2008 NOV - 6 A 9:49
PHOENIX, ARIZONA

Recorded at the Request of:

When recorded mail to:
CANDACE AND ROBERT
FIDDES
12754 E. 37TH PLACE
YUMA AZ. 85367

NOTICE OF MINING CLAIM LOCATION

- Location Amendment *Check one only* AMC 349474
- Placer Lode Millsite Tunnelsite *Check one only*
- The name and address of the Locator is Robert AND Candace Fiddes
12754 E 37th Place YUMA AZ 85367
Name
Address City State Zip
- The name of the claim is Four OR MORE # 1
- The date of the location was OCT. 22, 1997
- The type of location monument is 2"x2"x 5 FT wooden Post
- The type of corner and end monument is 2"x2"x 5 FT wooden Post
- The claim is 1500 feet long and 600 feet wide. The Distance from the location monument to each end of the claim is 1490 feet in a South direction and 10 feet in a North direction.
- The general course is from the North to the South.
- The location of the claim occupies all or part of the following quarter sections:

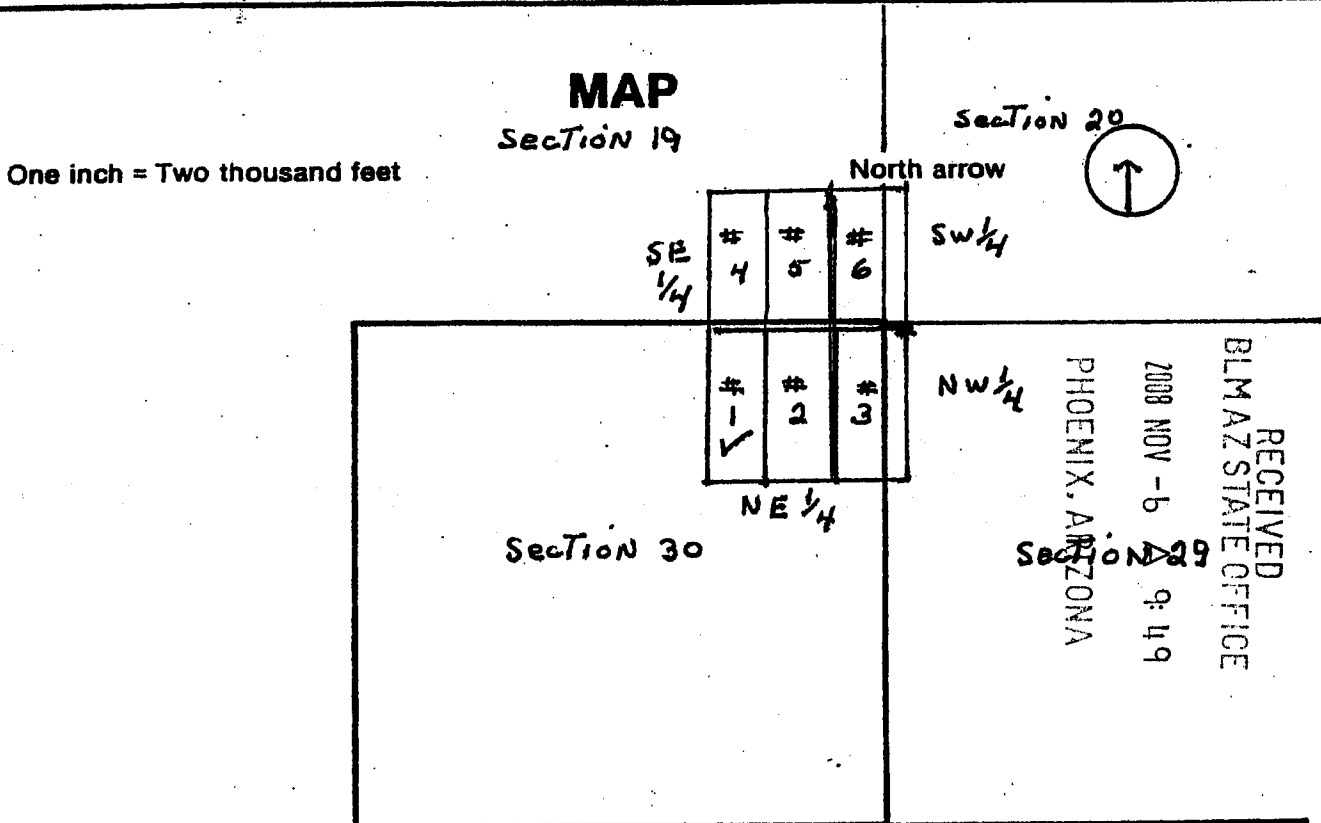
Quarter Section(s)	Section(s)	Township(s)	Range(s)
<u>NE 1/4</u>	<u>30</u>	<u>T6N</u>	<u>R14W</u>
- The locality of this claim with reference to some ~~natural object~~ or permanent monument and additional information (if any) concerning its locality are as follows:
The NW CORNER OF THIS CLAIM IS ABOUT 3680 FEET EAST FROM THE SURVEY MONUMENT FOR THE SE COR. OF SECTION 24 AND THE NE COR. OF SECTION 25 T6N - R15W
- If amending, the previous claim name was Four or More # 1 recorded in Docket _____ Book 98 - 00163 Mining District, LA PAZ County, Arizona.

Date 20 OCT 08

[Signature]
Signature

MAP OF MINING CLAIM LOCATION

- The name of the claim is FOUR OR MORE #1
- Type of claim is Placer Lode Millsite Tunnelsite *Check only one*
- The NW corner of the claim is ABOUT 3680 feet in a WEST direction to a survey monument ~~described as~~ described as The SE CORNER of SECTION 24 AND The NE CORNER of SECTION 25 T6N, R15W
- The bearing and distance between the corners of the claim are beginning at the NE corner of the claim, 1500 feet in a SOUTH direction to the SE corner, then 600 feet in a WEST direction to the SW corner, then 1500 feet in a NORTH direction to the NW corner, then 600 feet in a EAST direction to the point of beginning.

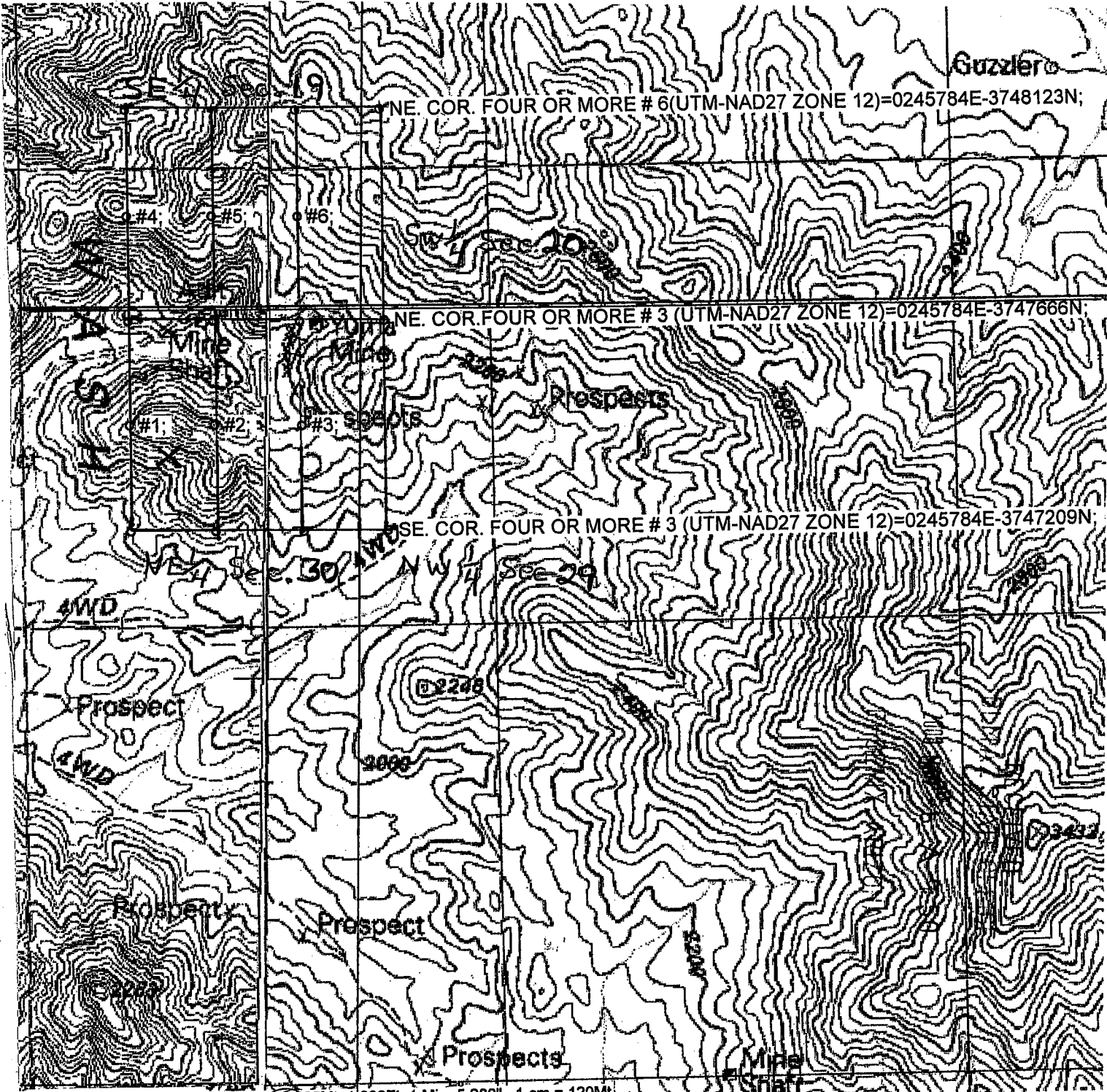




See Topo MAP Pg-3

Section 30 Township T6N Range R14W G & SRB & M

Date 20 OCT 08

[Signature]
Signature





 Pg-3 Four or More #1

STATE OF ARIZONA

I hereby certify that the within and

County of _____

In Docket No. _____

COPY



98- 00163

OFFICIAL RECORDS OF LA PAZ COUNTY, AZ
PATRICIA WALL, LA PAZ COUNTY RECORDER
REC REG BY: CANDACE FIDDES
15 JAN 1998 04:15 PM PAGE 1 of 1
RECORDING FEE \$ 10.00

When recorded, read by:

ROBERT AND CANDACE
Fiddes
12754 E. 37TH PLACE
YUMA, AZ 85367

Witness my h

By

NOTICE OF MINING CLAIM LOCATION

- 1 Location Amendment Relocation
- 2 Placer Lode Millsite Tunnelsite

3. The name and address of the locator is

ROBERT AND CANDACE Fiddes
Name
12754 E. 37TH PLACE
Address
YUMA ARIZONA 85367
City State Zip

ARIZONA
STATE OFFICE
PHOENIX, ARIZONA

JAN 16 9 39 AM '98

RECEIVED
BUREAU OF
LAND MANAGEMENT

A HC 349474

4. The name of the claim is Four or More #1
5. The date of the location is OCT 22, 1997
6. The claim is 1500 feet long and 600 feet wide. The distance from the location monument to each end of the claim is 750 feet in a Westerly direction and 750 feet in a NE NWesterly direction.
7. The general course of the claim is from the SW to the NW
8. The location of the claim is in Section 30 Township 6N Range 11W G&SRB&M, Ellsworth Mining District, LA PAZ County, Arizona.
9. If amending or relocating, the previous claim name was GOLDEN EAGLE MINE # 1 AHC 47443 recorded in Docket 89, Book 6529 ELSWORTH Mining District, LA PAZ County, Arizona.
10. The location of the claim with reference to a natural object or permanent monument is 5 mi. NE of MoVay Siding Hwy 72

Date OCT. 22, 1997

CANDACE FIDDES
CANDACE Fiddes

MAP OF MINING CLAIM LOCATION

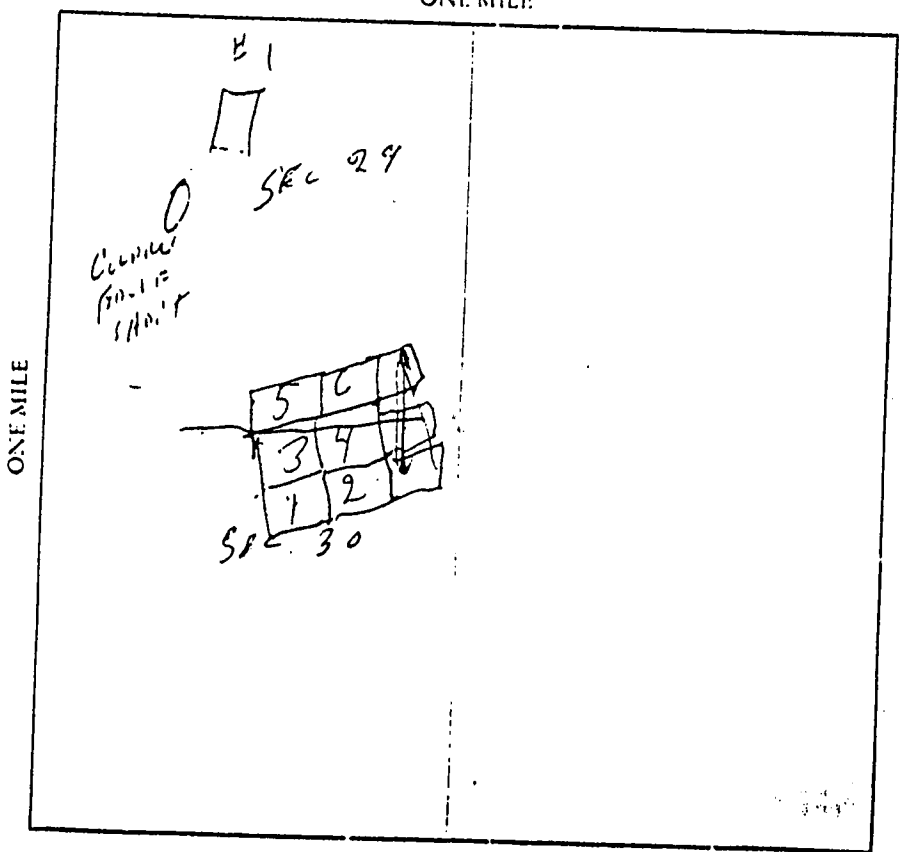
- The name of the claim is FOUR OR MORE # 1
- The S W corner of the claim is 760 feet in a N 75° 15' W direction to a survey monument or permanent natural object described as GOLDEN EAGLE # 6 SHAFT
- The type of location monument is STONE WITH 4 X 4
The type of corner and end monuments are " " "
- The bearing and distance between the corners of the claim are beginning at the S.W. corner of the claim, 1500 feet in a N. 75° 15' W direction to the N.E. corner, then 600 feet in a S. 75° 15' W direction to the S.E. corner, then 1500 feet in a S. 75° 15' W direction to the S.E. corner, then 600 feet in a N. 75° 15' W direction to the point of beginning.

MAP

One inch = One thousand feet



ONE MILE



ARIZONA
STATE OFFICE
PHOENIX, ARIZONA
640 ACRES

RECEIVED
BUREAU OF
LAND MANAGEMENT
JAN 16 9 39 AM '98

Section 30 Range 14W Township 6N G&SRM&M

Date OCT 22, 1997

CANDICE FIDDES

RANGE 1441 TOWNSHIP 6 NORTH
GOLDEN EAGLE ANNEX

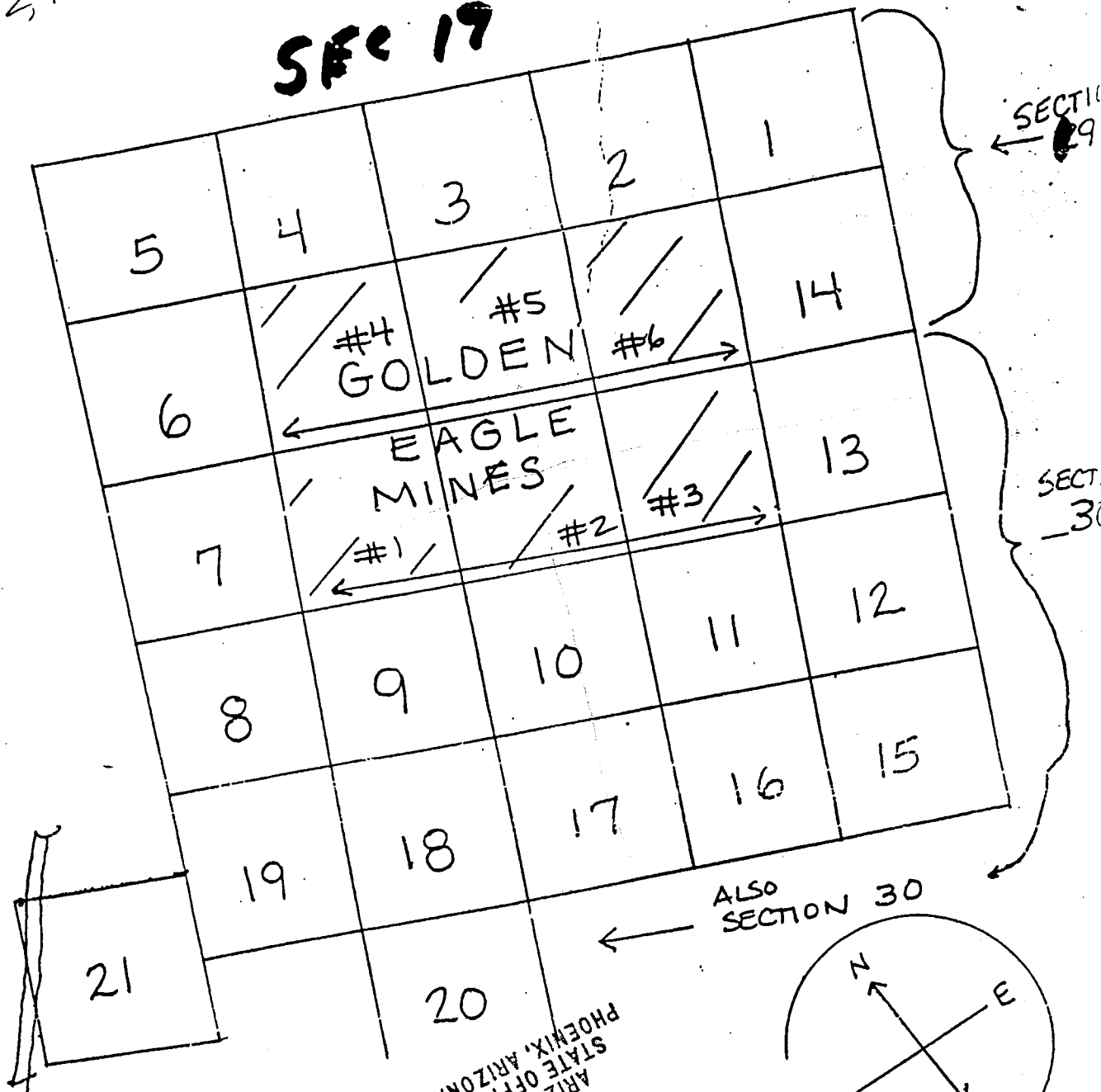
NO. 21 ADJOINS THE NORTHEAST
CORNER OF SECTION 25

relocation date:
OCT. 22, 1997


98- 00163
15 JAN 1998

A MC 349474

SEC 19



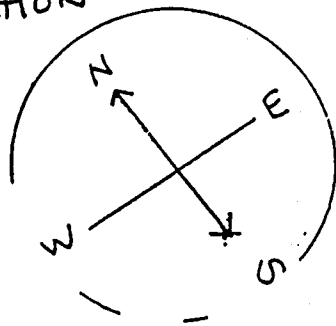
N. 21



SECTION 25 →

ARIZONA
STATE OFFICE
PHOENIX, ARIZONA

RECEIVED
BUREAU OF
LAND MANAGEMENT
86. JAN 6 91
JAN 16 9 39 AM '98



98- 00163
15 JAN 1998

A MC 349474

STATE OF ARIZONA
COUNTY OF LA PAZ } ss.

On this 15th day of January, in the year 19 98,
before me the undersigned, a Notary Public in and for said State, personally appeared
CANDACE S. FIDDES

_____, personally known to me (or proved to me on the basis
of satisfactory evidence) to be the person whose name _____ subscribed to the
within instrument, and acknowledged to me that he/she executed it.



WITNESS my hand and official seal

Virginia E. Carmona
Notary Public

POS #9108A

RECEIVED
BUREAU OF
LAND MANAGEMENT
JAN 16 9 39 AM '98
ARIZONA
STATE OFFICE
PHOENIX, ARIZONA



2008-4799

Page 1 of 1

Requested By: MERRILL PALMER
SHELLY D BAKER, RECORDER
OFFICIAL RECORDS OF LA PAZ COUNTY, AZ
10-21-2008 11:37 AM Recording Fee \$14.00

PHOENIX, ARIZONA

2008 NOV - 6 A 9:50

RECEIVED
PLM AZ STATE OFFICE

Recorded at the Request of:

When recorded mail to:

CANDACE AND ROBERT
FIDDLES
12754 E. 37th Place
YUMA AZ. 85367

NOTICE OF MINING CLAIM LOCATION

- Location Amendment Check one only AMC 349475
- Placer Lode Millsite Tunnelsite Check one only
- The name and address of the Locator is Robert AND Candace Fiddes
Name
12754 E 37th Place YUMA AZ 85367
Address City State Zip
- The name of the claim is Four OR MORE # 2
- The date of the location was Oct. 22, 1997
- The type of location monument is 2"x2"x5 FT wooden Post
- The type of corner and end monument is 2"x2"x5 FT wooden Post
- The claim is 1500 feet long and 600 feet wide. The Distance from the location monument to each end of the claim is 1490 feet in a South direction and 10 feet in a North direction.
- The general course is from the North to the South.
- The location of the claim occupies all or part of the following quarter sections:

Quarter Section(s)	Section(s)	Township(s)	Range(s)
<u>NE 1/4</u>	<u>30</u>	<u>T6N</u>	<u>R14W</u>
- The locality of this claim with reference to some ~~natural object~~ or permanent monument and additional information (if any) concerning its locality are as follows: 4280
The NW CORNER OF THIS CLAIM IS ABOUT 4280 FEET
EAST FROM THE SURVEY MONUMENT FOR THE SE COR.
OF SECTION 24 AND THE NE COR. OF SECTION 25
T6N - R15W
- If amending, the previous claim name was Four or More # 2 recorded in Docket 98-00164 Book 98-00164 Mining District, LA, PAZ County, Arizona.

Date 2008 Oct 28

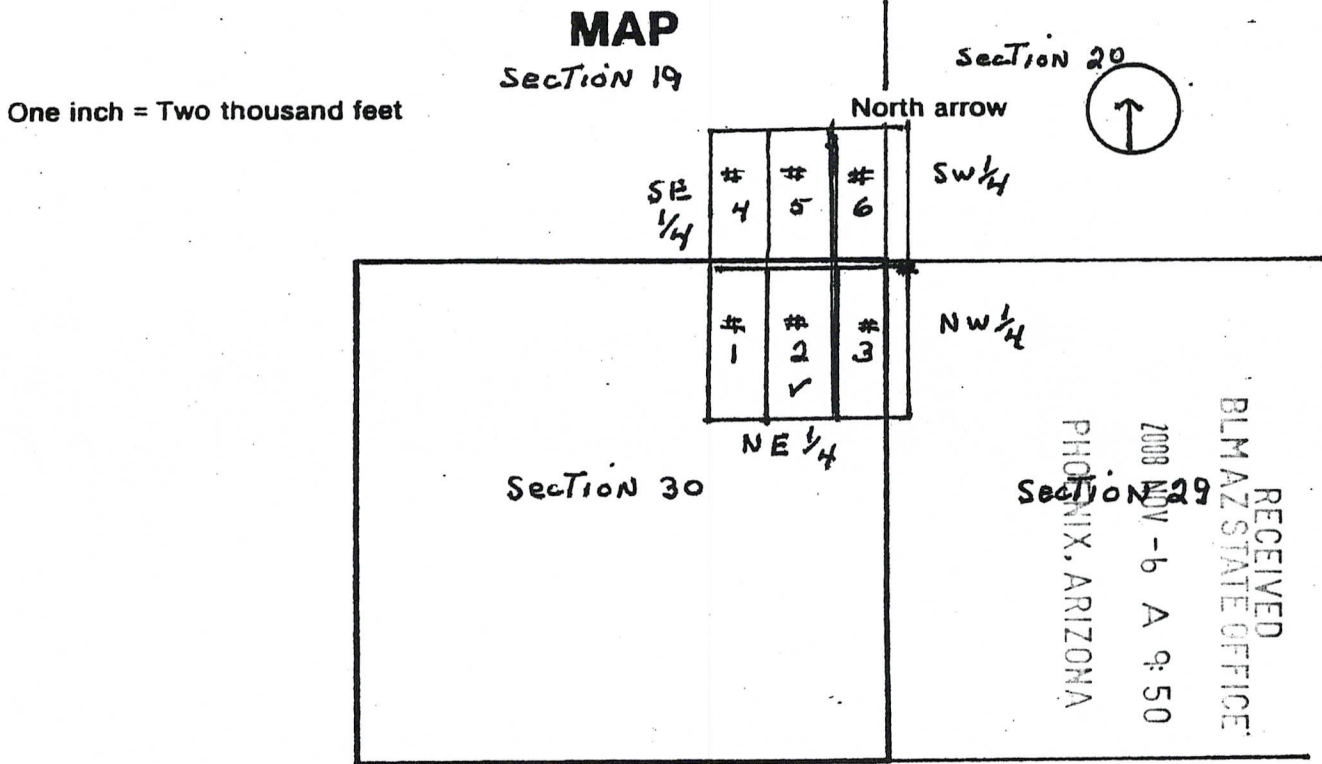
Signature

89-1 COMPUTER

RE 5/28/09

MAP OF MINING CLAIM LOCATION

- The name of the claim is FOUR OR MORE # 2
- Type of claim is Placer Lode Millsite Tunnelsite Check only one
- The NW corner of the claim is ABOUT 4280 feet in a WEST direction to a survey monument ~~described as~~ described as THE SE CORNER OF SECTION 24 AND THE NE CORNER OF SECTION 25 T6N, R15W
- The bearing and distance between the corners of the claim are beginning at the NE corner of the claim, 1500 feet in a SOUTH direction to the SE corner, then 600 feet in a WEST direction to the SW corner, then 1500 feet in a NORTH direction to the NW corner, then 600 feet in a EAST DIRECTION to the point of beginning.




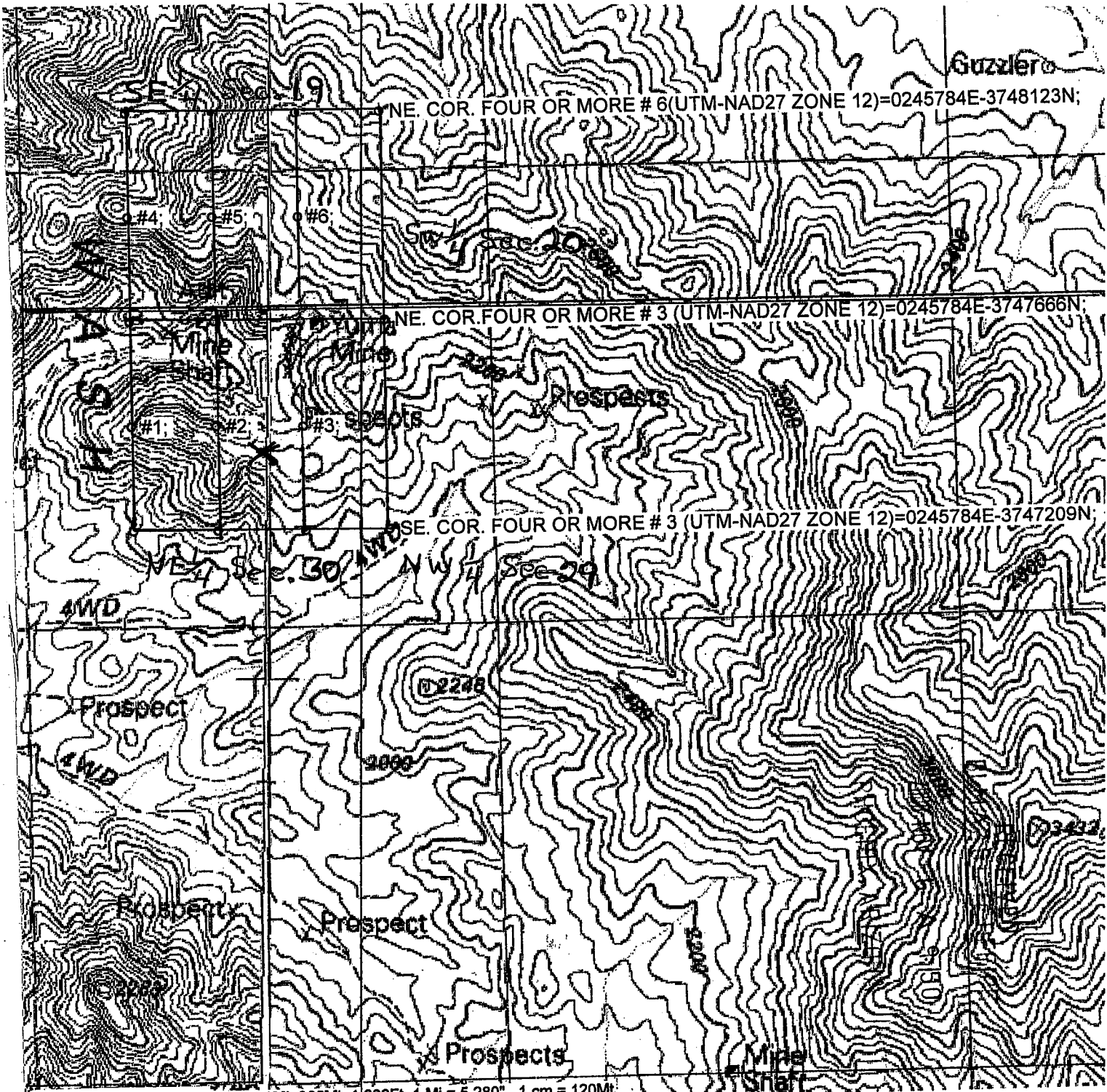
See Topo MAP Pg-3

Section 30 Township T6N Range R14W G & SRB & M

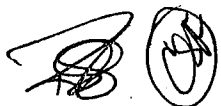
Date 20 OCT 08

Pg 2


Signature



1" = 1000 FT

 Page 3 Four or More # 2

OK
STATE OF ARIZONA

COPY



98- 00164

OFFICIAL RECORDS OF LA PAZ COUNTY, AZ
PATRICIA WALL, LA PAZ COUNTY RECORDER
REC REG BY: CANDACE FIDDES
15 JAN 1998 04:15 PM PAGE 1 OF 4
RECORDING FEE \$ 10.00

When recorded mail to:

ROBERT AND CANDACE
FIDDES
12754 E. 37TH PLACE
YUMA, AZ. 85367

By

Fee: \$
Deputy Recorder

NOTICE OF MINING CLAIM LOCATION

- 1. Location Amendment Relocation
- 2. Placer Lode Millsite Tunnel

3. The name and address of the Locator is

ROBERT AND CANDACE FIDDES
Name
12754 E. 37TH PLACE
YUMA, AZ. 85367
City State Zip

ARIZONA
STATE OFFICE
PHOENIX, ARIZONA

JAN 16 9 40 AM '98

RECEIVED
BUREAU OF
LAND MANAGEMENT

4. The name of the claim is FOUR OR MORE #2

5. The date of the location is OCT 22, 1997

6. The claim is 1500 feet long and 500 feet wide. The distance from the location monument to each end of the claim is 750 feet in a SOUTHWESTERN direction and 750 feet in a NORTHWESTLY direction.

7. The general course of the claim is from the S.W.E.S.T. to the N.W.E.S.T.

8. The location of the claim is in Section 30, Township T.6N., Range 14 W., G&SRB&M, ELSWORTH Mining District, LA PAZ County, Arizona.

9. If amending or relocating, the previous claim name was GOLDEN EAGLE MINE #2 AMC 47444 recorded in Docket 89, Book 6529 ELSWORTH Mining District, LA PAZ County, Arizona.

10. The location of the claim with reference to a natural object or permanent monument is 5 MILES EAST NORTH MCVEY SIDING
HIGHWAY 72

CANDACE FIDDES

Date: 1/17/98

MAP OF MINING CLAIM LOCATION

- The name of the claim is FOUR OR MORE # 2
- The S EAST corner of the claim is 700 feet in a N EASTERLY direction to a survey monument or permanent natural object described as N.E. CORNER GOLDEN EAGLE # 6 SHAFT
- The type of location monument is STONE WITH 4X4
The type of corner and end monuments are STONE WITH 4X4
- The bearing and distance between the corners of the claim are beginning at the S. POINT corner of the claim, 1500 feet in a NORTH EASTERLY direction to the NE.C corner then 600 feet in a WESTERLY direction to the N.W. corner, then 1500 feet in a S. WESTERLY direction to the S.W. corner, then 600 feet in a S. EASTERLY direction to the point of beginning.


MAP

One inch = One thousand feet

North Arrow



ONE MILE



A MC 349475

ONE MILE

ARIZONA
STATE OFFICE
PHOENIX, ARIZONA
640 ACRES

RECEIVED
BUREAU OF
LAND MANAGEMENT
JAN 16 9 50 AM '98

Section 30 Range 14W Township 6N GRSRB&M

SIGNED:

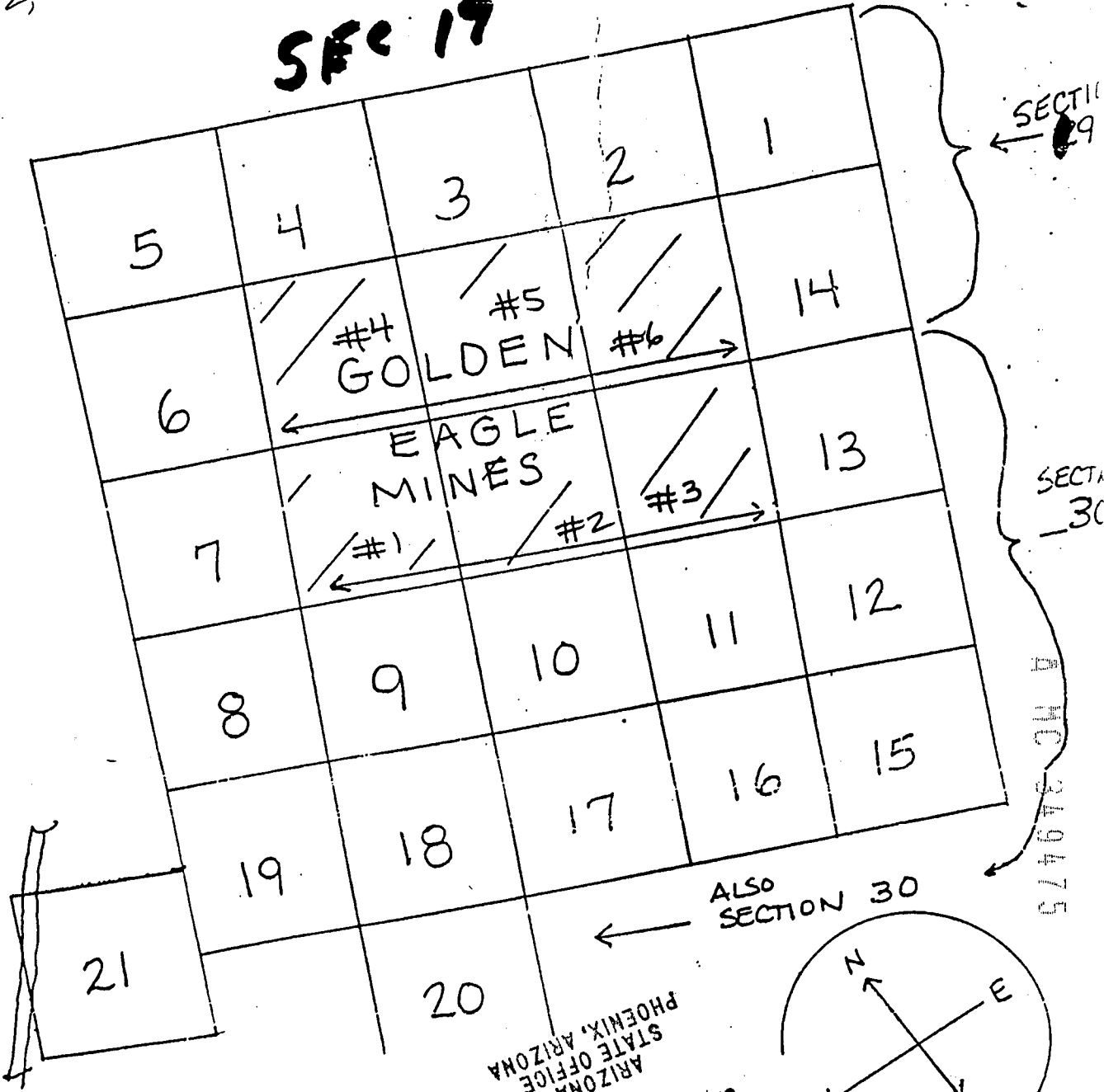
RANGE 14TH TOWNSHIP 6 NORTH
GOLDEN EAGLE ANNEX

NO. 21 AJOINS THE NORTHEAST
CORNER OF SECTION 25

relocation date:
OCT. 22, 1997

98- 00164
15 JAN 1998 04:15 PM PAGE 3 OF 4

SEC 19

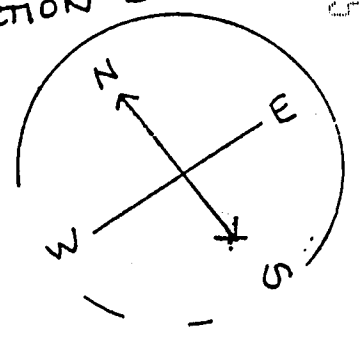


N. 21
~~1997~~

SECTION 5 →

ARIZONA
STATE OFFICE
PHOENIX, ARIZONA

RECEIVED
BUREAU OF
LAND MANAGEMENT
JAN 16 9 00 AM '98



← ALSO SECTION 30

SECTION 30
A MC 319475

A MC 349475

STATE OF ARIZONA
COUNTY OF LA PAZ } ss.

On this 15th day of January, in the year 19 98,
before me the undersigned, a Notary Public in and for said State, personally appeared
CANDACES FIDDES

_____, personally known to me (or proved to me on the basis
of satisfactory evidence) to be the person whose name _____ subscribed to the
within instrument, and acknowledged to me that he/she executed it.

WITNESS my hand and official seal



Virginia E. Carmona
Notary Public

POS #9108A

RECEIVED
BUREAU OF
LAND MANAGEMENT
JAN 16 12 00 AM '98
ARIZONA
STATE OFFICE
PHOENIX, ARIZONA



RECEIVED
 BLMAZ STATE OFFICE
 2008 NOV - 6 A 9: 50
 PHOENIX, ARIZONA

Recorded at the Request of:


When recorded mail to:
CANDACE AND Robert Fiddes
12754 E. 37th PLACE
YUMA AZ. 85367

NOTICE OF MINING CLAIM LOCATION

1. Location Amendment *Check one only* **AMC 349476**
2. Placer Lode Millsite Tunnelsite *Check one only*
3. The name and address of the Locator is **Robert AND CANDACE Fiddes**
 Name
12754 E 37th PLACE YUMA AZ 85367
 Address City State Zip
4. The name of the claim is **Four OR MORE # 3**
5. The date of the location **was OCT. 22, 1997**
6. The type of location monument is **2"x2"x 5 FT wooden Post**
7. The type of corner and end monument is **2"x2"x 5 FT wooden Post**
8. The claim is **1500** feet long and **600** feet wide. The Distance from the location monument to each end of the claim is **1490** feet in a **South** direction and **10** feet in a **North** direction.
9. The general course is from the **North** to the **South**.
10. The location of the claim occupies all or part of the following quarter sections:

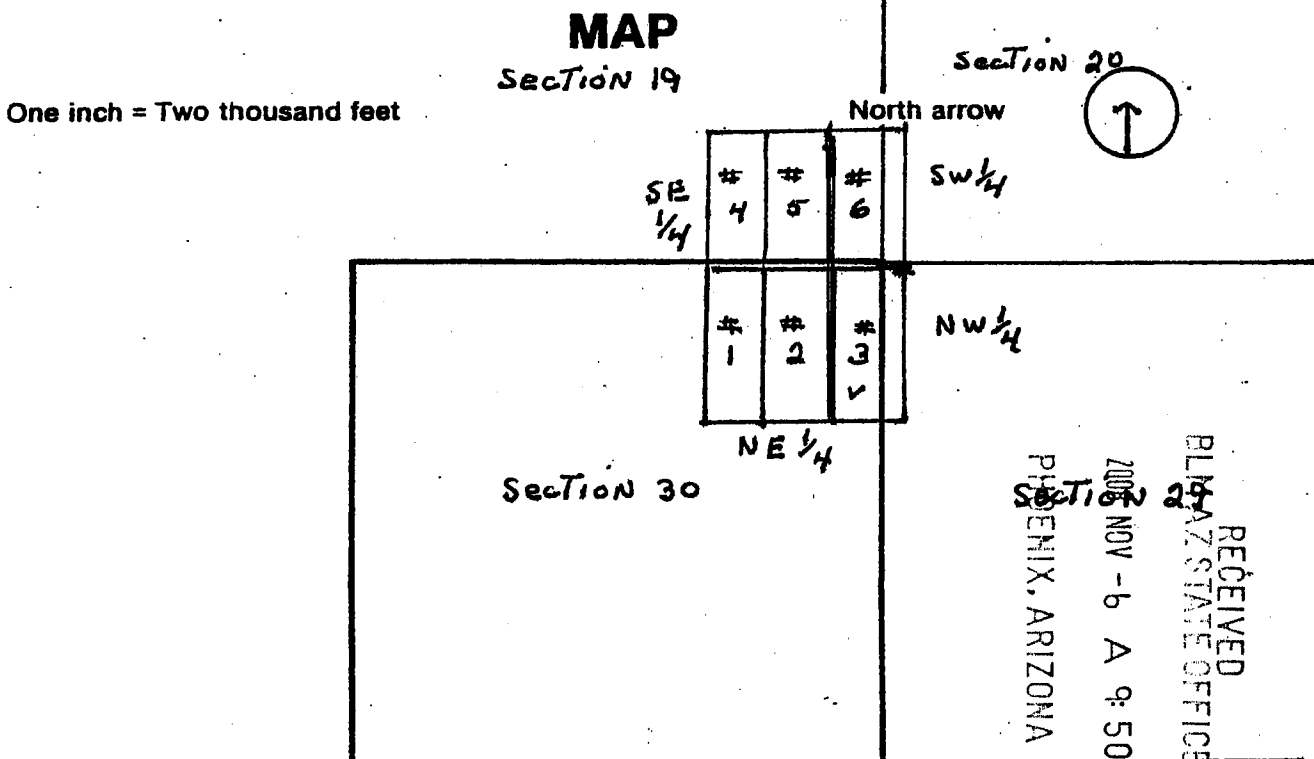
Quarter Section(s)	Section(s)	Township(s)	Range(s)
NE 1/4	30	T6N	R14W
NW 1/4	29	T6N	R14W
11. The locality of this claim with reference to some ~~natural object~~ or permanent monument and additional information (if any) concerning its locality are as follows:
The NW CORNER OF THIS CLAIM IS ABOUT 4,880 FEET EAST FROM THE SURVEY MONUMENT FOR THE SE COR. OF SECTION 24 AND THE NE COR. OF SECTION 25 T6N - R15W
12. If amending, the previous claim name was **Four or More # 3** recorded in Docket _____, Book **98 - 00160**, Mining District, **LA PAZ** County, Arizona.

Date **20 OCT 08**


 Signature

MAP OF MINING CLAIM LOCATION

- The name of the claim is FOUR OR MORE # 3
- Type of claim is Placer Lode Millsite Tunnelsite *Check only one*
- The NW corner of the claim is ABOUT 4,880 feet in a WEST direction to a survey monument ~~described as~~ described as THE SE CORNER OF SECTION 24 AND THE NE CORNER OF SECTION 25 T6N, R15W
- The bearing and distance between the corners of the claim are beginning at the NE corner of the claim, 1500 feet in a SOUTH direction to the SE corner, then 600 feet in a WEST direction to the SW corner, then 1500 feet in a NORTH direction to the NW corner, then 600 feet in a EAST DIRECTION to the point of beginning.



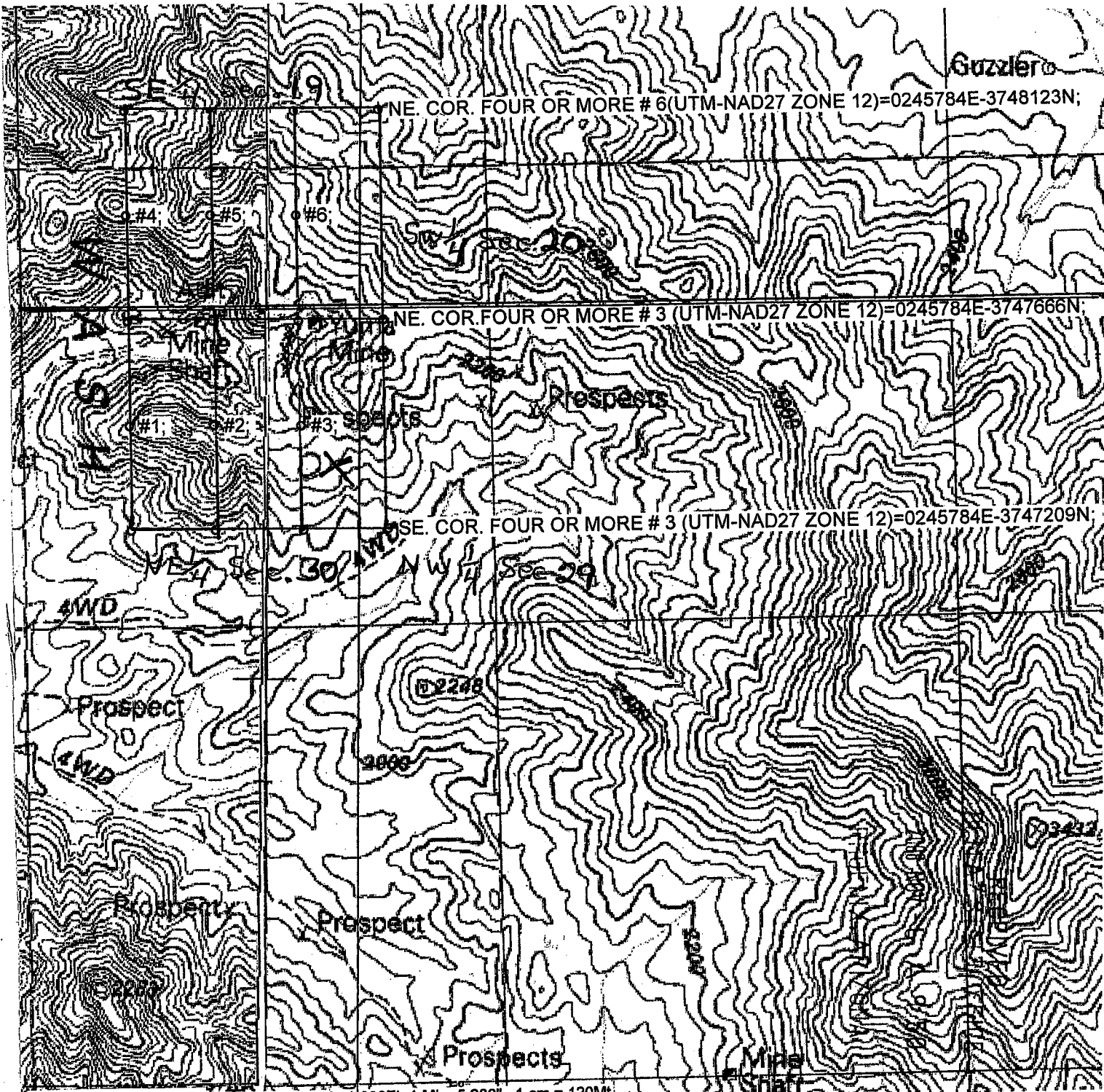
See Topo MAP P₉-3

Section 29, 30 Township T6N Range R14W G & SRB & M

Date 20 OCT 08

P₉-2

[Signature]
Signature



(Handwritten scribble) *(Handwritten 'CF')* P₃ 3 Four or More # 3

OK:

PAGE:

STATE OF ARIZONA

County of

In Docket No

COPY



98- 00160

OFFICIAL RECORDS OF LA PAZ COUNTY, AZ
PATRICIA WALL, LA PAZ COUNTY RECORDER
REC REG BY: CANDACE FIDDES
15 JAN 1998 04:15 PM PAGE 1 OF 4
RECORDING FEE \$ 10.00

When recorded mail to
ROBERT AND CANDACE
Fiddes
12754 E. 37TH PLACE
YUMA, AZ. 85367

Witness my hand

Deputy Recorder

NOTICE OF MINING CLAIM LOCATION

- 1. Location Amendment Relocation
- 2. Placer Lode Millsite Tunnel site

3. The name and address of the Locator is

ROBERT AND CANDACE Fiddes
 Name
 12754 E. 37TH PLACE
 Address
 YUMA AZ 85367
 City State Zip

ARIZONA
STATE OFFICE
PHOENIX, ARIZONA

JAN 16 9 38 AM '98

RECEIVED
BUREAU OF
LAND MANAGEMENT

- 4. The name of the claim is Four or More #3
- 5. The date of the location is OCT. 22, 1997
- 6. The claim is 1500 feet long and 600 feet wide. The distance from the location monument to each end of the claim is 750 feet in a SWesterly direction and 750 feet in a NWesterly direction.
- 7. The general course of the claim is from the SW to the NW
- 8. The location of the claim is in Section 30/19/29 Township 6N Range 14W G&SR&M. Ellsworth Mining District, LA PAZ County, Arizona.
- 9. If amending or relocating, the previous claim name was GOLDEN EAGLE MINE #3 47445 recorded in Docket 89 Book 6529 ELSWORTH Mining District, LA PAZ County, Arizona.
- 10. The location of the claim with reference to a natural object or permanent monument is 5 miles NE of McVey Siding; Hwy 72

A MC 349476

DATE 1001 OF

CANDACE J. FIDDES
CANDACE FIDDES

MAP OF MINING CLAIM LOCATION

- The name of the claim is **FOUR OR MORE # 3**
- The **SE** corner of the claim is **800** feet in a **NO WESTERN** direction to a survey monument or permanent natural object described as **SHAFT GOLDEN EAGLE**
- The type of location monument is **STONE 4x4**
The type of corner and end monument are **||**
- The bearing and distance between the corners of the claim are beginning at the **SE** corner of the claim **1,500** feet in a **N. EASTERN** direction to the **NE** corner, then **600** feet in a **N. WESTERN** direction to the **N. W.** corner, then **1,500** feet in a **SOUTH WESTERN** direction to the **S. W.** corner, then **600** feet in a **S. EASTERN** direction to the point of beginning.

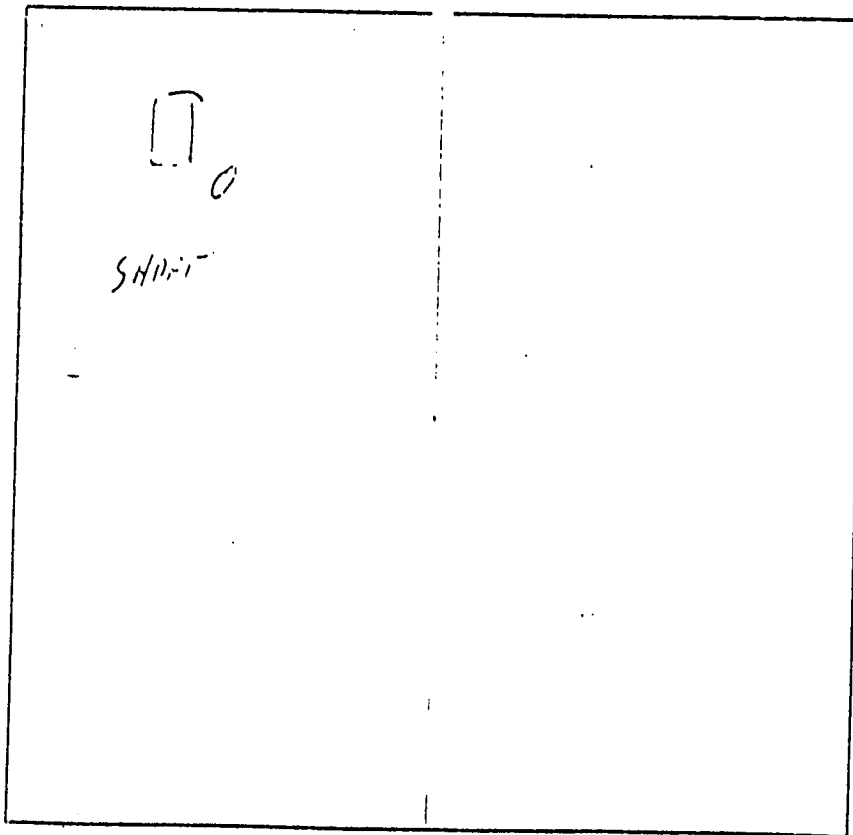
MAP

One inch - One thousand feet

North Arrow



ONE MILE



ARIZONA
STATE OFFICE
PHOENIX, ARIZONA
AGRES

RECEIVED
BUREAU OF
LAND MANAGEMENT
JAN 16 9 38 AM '98

Section **30/19/29** Range **14W** Township **6N**

Date **OCT 22, 1997**

G&SR&M

CANDACE FIDDES

014454C 011
A HC 319970

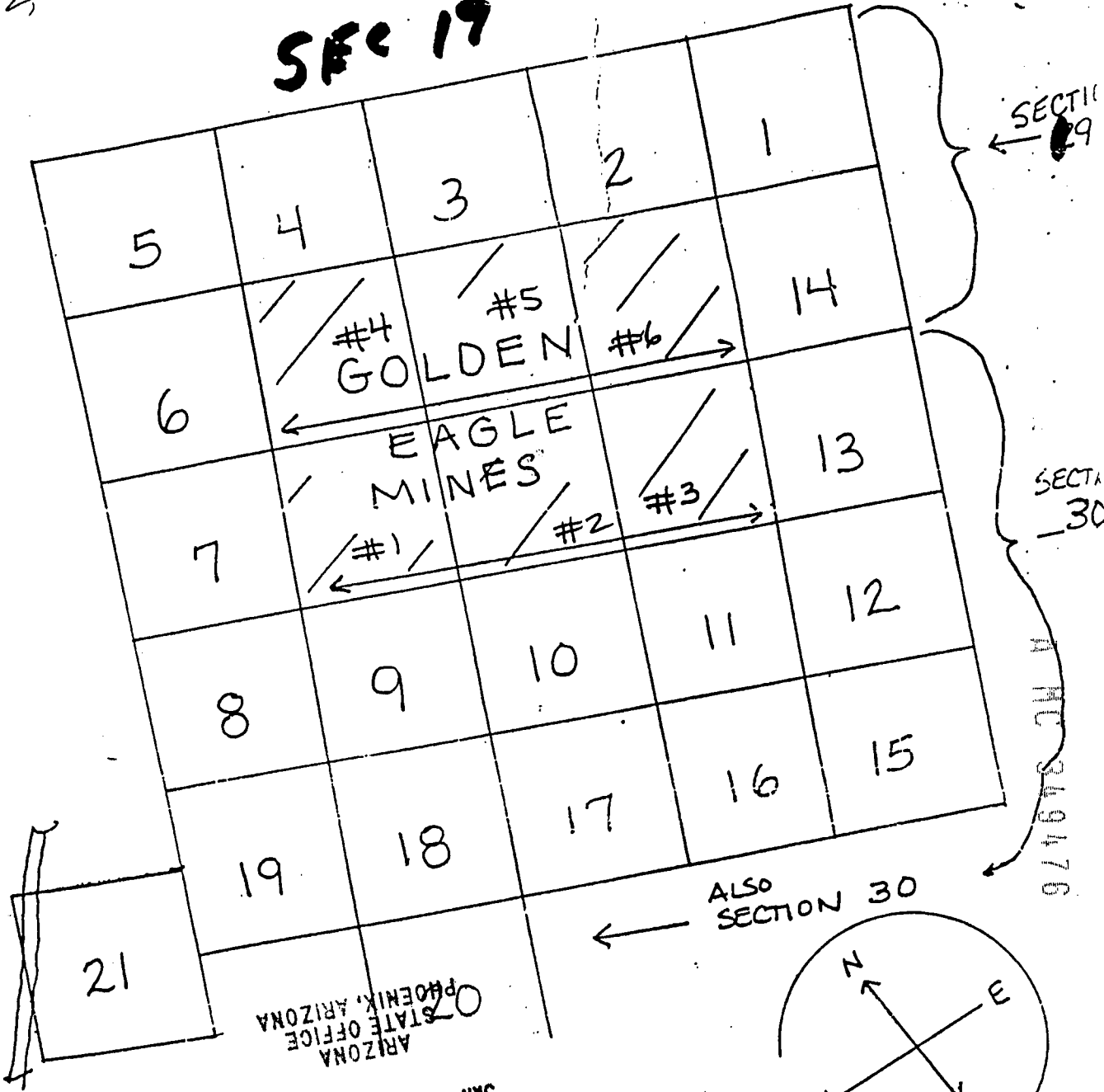
RANGE 14TH TOWNSHIP 6TH
GOLDEN EAGLE ANNEX

NO. 21 AJOINS THE NORTHEAST
CORNER OF SECTION 25

relocation date:
OCT. 22, 1997

98- 00160
15 JAN 1998 04:15 PM PAGE 3 OF 4

SEC 19



N. 21

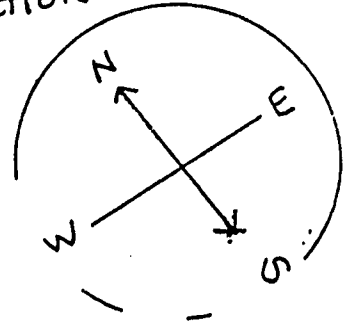
~~loc~~

SECTION 5 →

ARIZONA STATE OFFICE
PHOENIX, ARIZONA

JAN 16 9 38 AM '98

RECEIVED
BUREAU OF
LAND MANAGEMENT




A MC 349476

STATE OF ARIZONA
COUNTY OF LA PAZ } ss.

On this 15th day of January, in the year 1998,
before me the undersigned, a Notary Public in and for said State, personally appeared
CANDACE S. ADDES

_____, personally known to me (or proved to me on the basis
of satisfactory evidence) to be the person whose name _____ subscribed to the
within instrument, and acknowledged to me that he/she executed it.



WITNESS my hand and official seal

Virginia E. Carmona
Notary Public

POS #9108A

RECEIVED
BUREAU OF
LAND MANAGEMENT
JAN 16 9 39 AM '98
ARIZONA
STATE OFFICE
PHOENIX, ARIZONA



2008-04801
 Page 1 of 3
 Requested By: MERRILL PALMER
 SHELLY D BAKER, RECORDER
 OFFICIAL RECORDS OF LA PAZ COUNTY, AZ
 10-21-2008 11:37 AM Recording Fee \$14.00

RECEIVED
 BLM AZ STATE OFFICE
 2008 NOV - 6 A 9:50
 PHOENIX, ARIZONA

Recorded at the Request of:

When recorded mail to:
 CANDACE AND ROBERT
 FIDDES
 12754 E. 37TH PLACE
 YUMA AZ. 85367

NOTICE OF MINING CLAIM LOCATION

- Location Amendment *Check one only* AMC 349477
- Placer Lode Millsite Tunnelsite *Check one only*
- The name and address of the Locator is ROBERT AND CANDACE FIDDES
Name
12754 E 37TH PLACE YUMA AZ 85367
Address City State Zip
- The name of the claim is FOUR OR MORE # 4
- The date of the location is WAS OCT. 22, 1997
- The type of location monument is 2" x 2" x 5 FT WOODEN POST
- The type of corner and end monument is 2" x 2" x 5 FT WOODEN POST
- The claim is 1500 feet long and 600 feet wide. The Distance from the location monument to each end of the claim is 1490 feet in a NORTH direction and 10 feet in a SOUTH direction.
- The general course is from the NORTH to the SOUTH.
- The location of the claim occupies all or part of the following quarter sections:

Quarter Section(s)	Section(s)	Township(s)	Range(s)
<u>NE 1/4</u>	<u>30</u>	<u>T 6 N</u>	<u>R 14 W</u>
<u>SE 1/4</u>	<u>19</u>	<u>T 6 N</u>	<u>R 14 W</u>
- The locality of this claim with reference to some ~~natural object~~ or permanent monument and additional information (if any) concerning its locality are as follows:
THE SW CORNER OF THIS CLAIM IS ABOUT 3680 FEET EAST FROM THE SURVEY MONUMENT FOR THE SE COR. OF SECTION 24 AND THE NE COR. OF SECTION 25 T 6 N - R 15 W
- If amending, the previous claim name was FOUR OR MORE # 4 recorded in Docket _____, Book 98 - 00161, Mining District, LA PAZ County, Arizona.

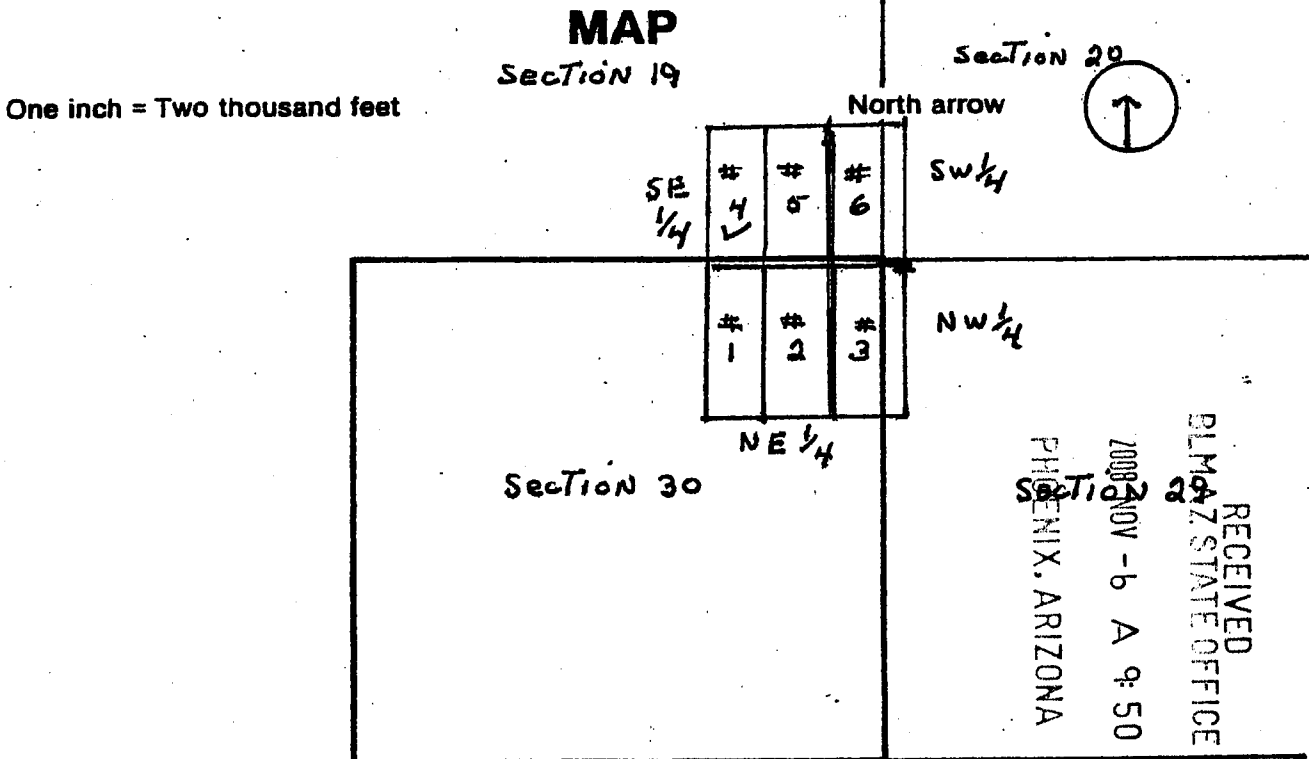
Date 20 OCT 28

[Signature]
 Signature

ENTERED IN COMPUTER
 Pg 1
 RE 5128109

MAP OF MINING CLAIM LOCATION

- The name of the claim is FOUR OR MORE # 4
- Type of claim is Placer Lode Millsite Tunnelsite *Check only one*
- The SW corner of the claim is ABOUT 3680 feet in a WEST direction to a survey monument ~~described as~~ described as The SE CORNER OF SECTION 24 AND The NE CORNER OF SECTION 25 T6N, R15W
- The bearing and distance between the corners of the claim are beginning at the NE corner of the claim, 1500 feet in a SOUTH direction to the SE corner, then 600 feet in a WEST direction to the SW corner, then 1500 feet in a NORTH direction to the NW corner, then 600 feet in a EAST direction to the point of beginning.

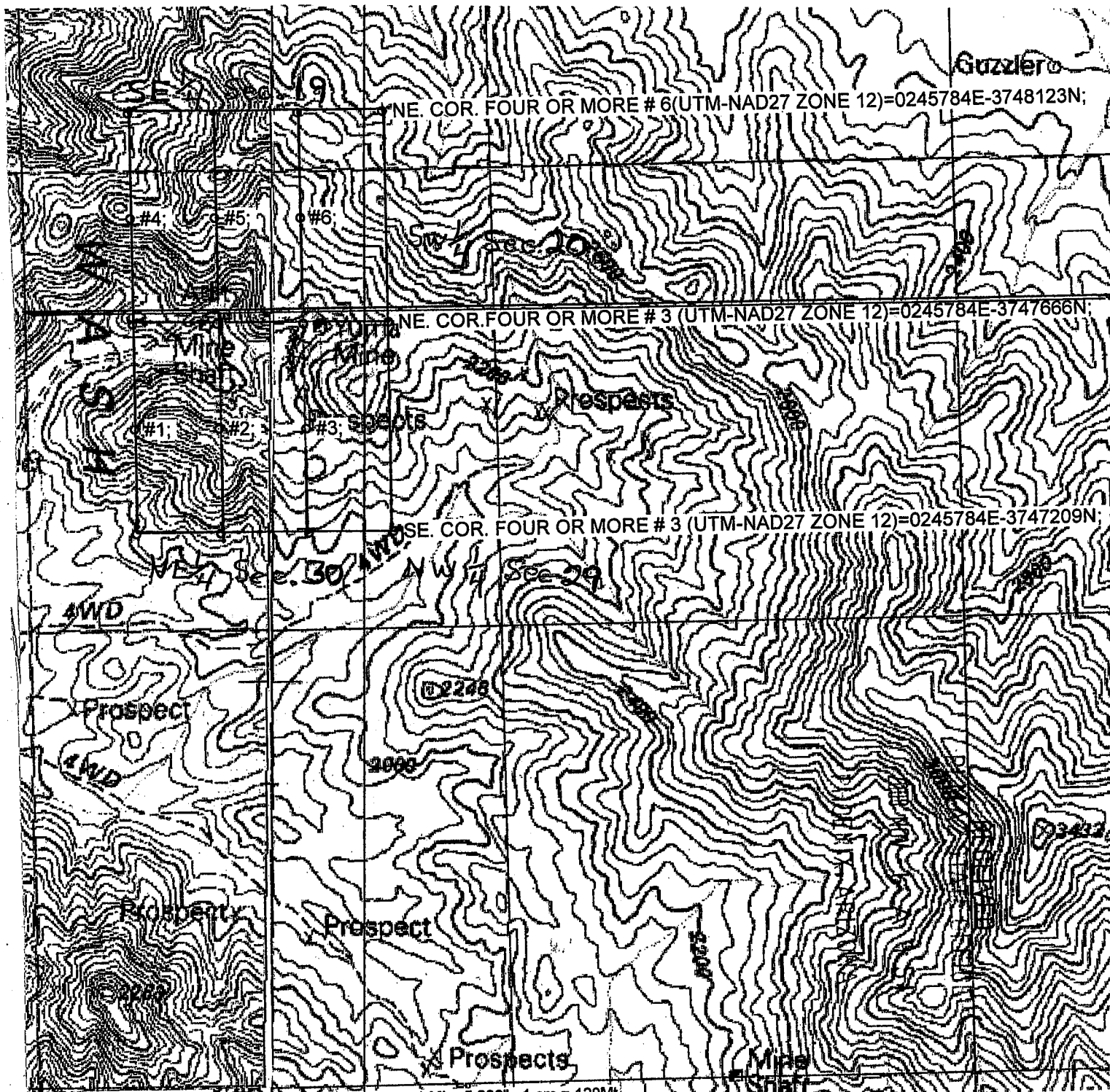


See Topo MAP Pg-3

Section 19, 30 Township T6N Range R14W G & SRB & M

Date 20 OCT 08

[Signature]
Signature



Pg-3 Four or More # 4

(Handwritten signature/initials)

DK

PAGE:

STATE OF ARIZONA, filed by certificate of title in
County of
In Docket No



98-00161

OFFICIAL RECORDS OF LA PAZ COUNTY, AZ
PATRICIA WALL, LA PAZ COUNTY RECORDER
REC RED BY: CANDACE FIDDES
15 JAN 1998 04:15 PM PAGE - 1 of 4
RECORDING FEE \$ 10.00

COPY

When recorded in
ROBERT AND CANDACE FIDDES
12754 E. 37TH PLACE
YUMA, AZ. 85367

County Recorder

NOTICE OF MINING CLAIM LOCATION

- 1. Location Amendment Relocation
- 2. Placer Lode Millsite Tunnel

3. The name and address of the locator is

ROBERT AND CANDACE FIDDES

12754 E. 37TH PLACE

YUMA

AZ

85367

ARIZONA
STATE OFFICE
PHOENIX, ARIZONA

JAN 16 9 39 AM '98

RECEIVED
BUREAU OF
LAND MANAGEMENT

- 4. The name of the claim is **Four or More #4**
- 5. The date of the location is **OCT. 22, 1997**
- 6. The claim is 1500 feet long and 600 feet wide. The distance from the location monument to each end of the claim is 750 feet in a **SW** direction and 750 feet in a **NW** direction.

- 7. The general course of the claim is from the **SW** to the **NW**.
- 8. The location of the claim is in Section **19/29** Township **6N** Range **14W** G&SR&M, **Elsworth** Mining District, **LA PAZ** County, Arizona.

- 9. If amending or relocating, the previous claim name was **GOLDEN EAGLE** **MINE #4 AMC 47446** recorded in Docket **89**, Book **6529**. **ELSWORTH** Mining District, **LA PAZ** County, Arizona.

- 10. The location of the claim with reference to a natural object or permanent monument is **5 miles NE of McVoy Siding Hwy 72**

Date: **OCT 22, 1997**

CANDACE FIDDES
CANDACE FIDDES

A MC 360477

MAP OF MINING CLAIM LOCATION

- The name of the claim is **FOUR OR MORE # 4**
- The **SE** corner of the claim is **1400** feet in a **N WEST** direction to a survey monument or permanent natural object described as **SHAFT**
GOLDEN EAGLE
- The type of location monument is **STONE 4x4**
The type of corner and end monuments are **'' ''**
- The bearing and distance between the corners of the claim are beginning at the **SE** corner of the claim, **1500** feet in a **N WEST** direction to the **NE** corner, then **600** feet in a **N WEST** direction to the **N** corner, then **1500** feet in a **S WEST** direction to the **SW** corner, then **600** feet in a **S EAST** direction to the point of beginning.


MAP

One inch = One thousand feet

North Arrow



ONE MILE



ONE MILE

ARIZONA
STATE OFFICE
PHOENIX, ARIZONA
640 ACRES

RECEIVED
BUREAU OF
LAND MANAGEMENT
JAN 16 9 39 AM '98

Section **19/29** Range **14W** Township **6N** G&SRU&M

Date **OCT. 22, 1997**

ARIZONA STATE OFFICE

A HC 349477

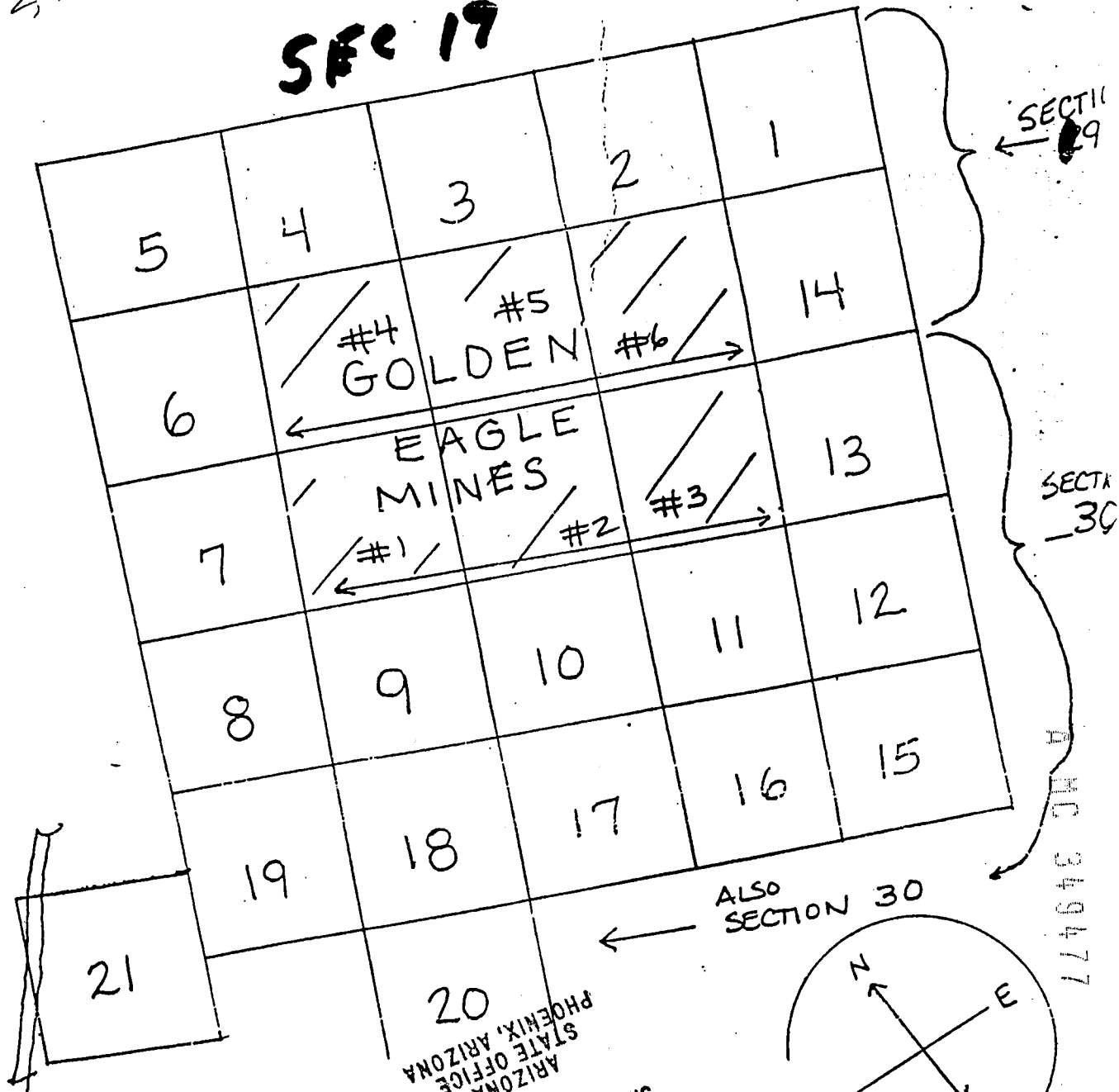
RANGE 14TH TOWNSHIP 6TH
GOLDEN EAGLE ANNEX

NO. 21 AJOINS THE NORTHEAST
CORNER OF SECTION 25

relocation date:
OCT. 22, 1997

98- 00161
15 JAN 1998 04:15 PM PAGE 3 OF 4

SEC 19



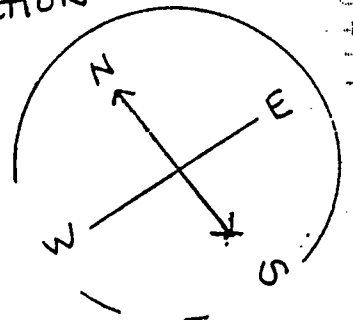
N. 21

~~136~~
257

SECTION 5 →

ARIZONA STATE OFFICE
PHOENIX, ARIZONA

RECEIVED
BUREAU OF
LAND MANAGEMENT
JAN 16 9 39 AM '98



A HC 349477

STATE OF ARIZONA
COUNTY OF LA PAZ } ss.

On this 15th day of January, in the year 19 98,
before me the undersigned, a Notary Public in and for said State, personally appeared
CANDACE S. ADDES

_____, personally known to me (or proved to me on the basis
of satisfactory evidence) to be the person whose name _____ subscribed to the
within instrument, and acknowledged to me that he/she executed it.



WITNESS my hand and official seal

Virginia E. Carmona
Notary Public

POS #9108A

RECEIVED
BUREAU OF
LAND MANAGEMENT
JAN 16 9 39 AM '98
ARIZONA
STATE OFFICE
PHOENIX, ARIZONA



RECEIVED
BLM AZ STATE OFFICE
2008 NOV - 6 A 9: 51
PHOENIX, ARIZONA

Recorded at the Request of:

When recorded mail to:
CANDACE AND ROBERT
FIDDES
12754 E. 37th Place
YUMA AZ. 85367

NOTICE OF MINING CLAIM LOCATION

- Location Amendment Check one only AMC 349478
- Placer Lode Millsite Tunnelsite Check one only
- The name and address of the Locator is Robert AND Candace Fiddes
Name
12754 E 37th Place YUMA AZ 85367
Address City State Zip
- The name of the claim is Four OR MORE # 5
- The date of the location was OCT. 22, 1997
- The type of location monument is 2"x2"x 5 FT wooden Post
- The type of corner and end monument is 2"x2"x 5 FT wooden Post
- The claim is 1500 feet long and 600 feet wide. The Distance from the location monument to each end of the claim is 1490 feet in a North direction and 10 feet in a South direction.
- The general course is from the North to the South.
- The location of the claim occupies all or part of the following quarter sections:

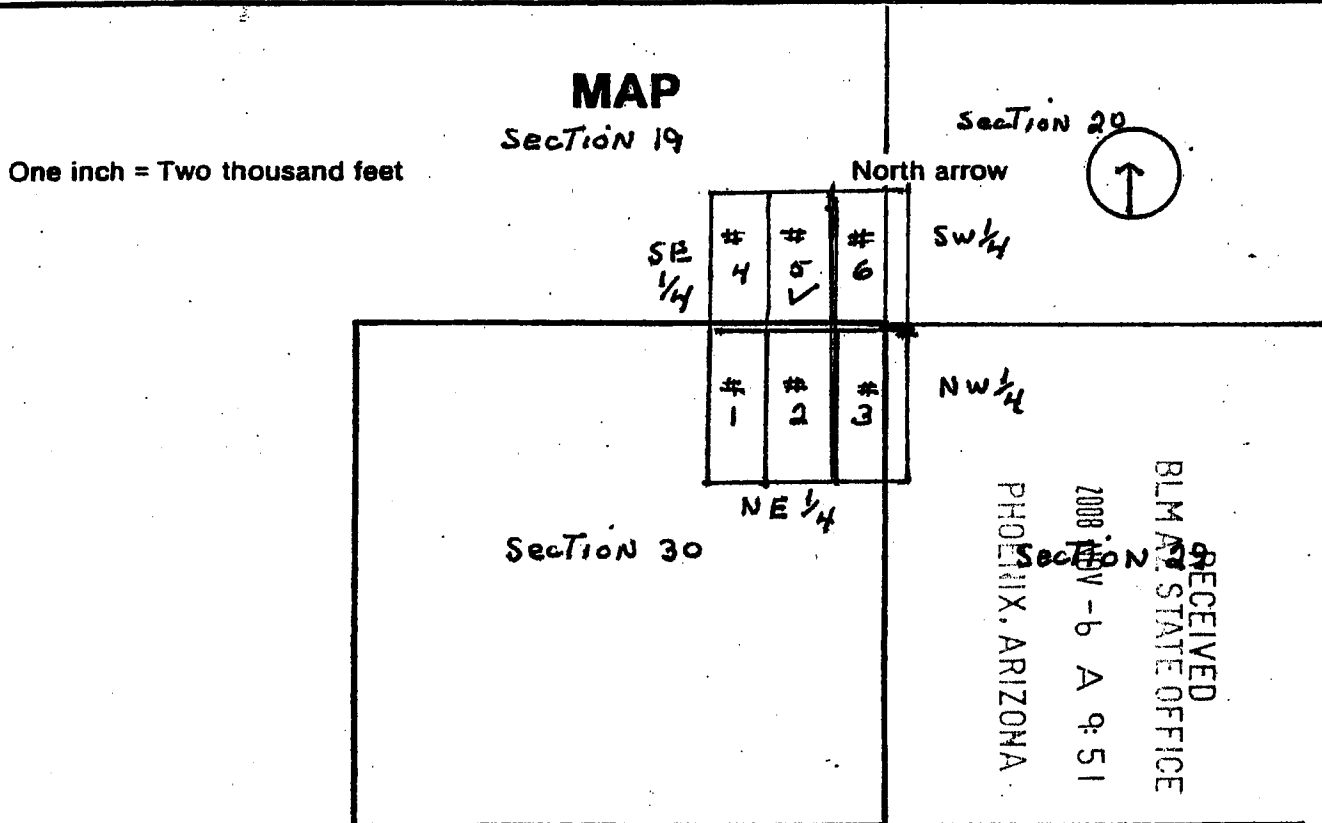
Quarter Section(s)	Section(s)	Township(s)	Range(s)
<u>NE 1/4</u>	<u>Sec. 30</u>	<u>T 6 N</u>	<u>R 14 W</u>
<u>SE 1/4</u>	<u>Sec. 19</u>	<u>T 6 N</u>	<u>R 14 W</u>
- The locality of this claim with reference to some ~~natural object~~ or permanent monument and additional information (if any) concerning its locality are as follows:
The SW CORNER OF THIS CLAIM IS ABOUT 4280 FEET EAST FROM THE SURVEY MONUMENT FOR THE SE COR. OF SECTION 24 AND THE NE COR. OF SECTION 25 T 6 N - R 15 W
- If amending, the previous claim name was Four or More # 5 recorded in Docket _____ Book 98 - 00162 Mining District, LA PAZ County, Arizona.

Date 20 OCT 08

Candace Fiddes
Signature

MAP OF MINING CLAIM LOCATION

- The name of the claim is FOUR OR MORE # 5
- Type of claim is Placer Lode Millsite Tunnelsite *Check only one*
- The SW corner of the claim is ABOUT 4280 feet in a WEST direction to a survey monument ~~described as~~ described as THE SE CORNER OF SECTION 24 AND THE NE CORNER OF SECTION 25 T6N, R15W
- The bearing and distance between the corners of the claim are beginning at the NE corner of the claim, 1500 feet in a SOUTH direction to the SE corner, then 600 feet in a WEST direction to the SW corner, then 1500 feet in NORTH direction to the NW corner, then 600 feet in a EAST DIRECTION to the point of beginning.

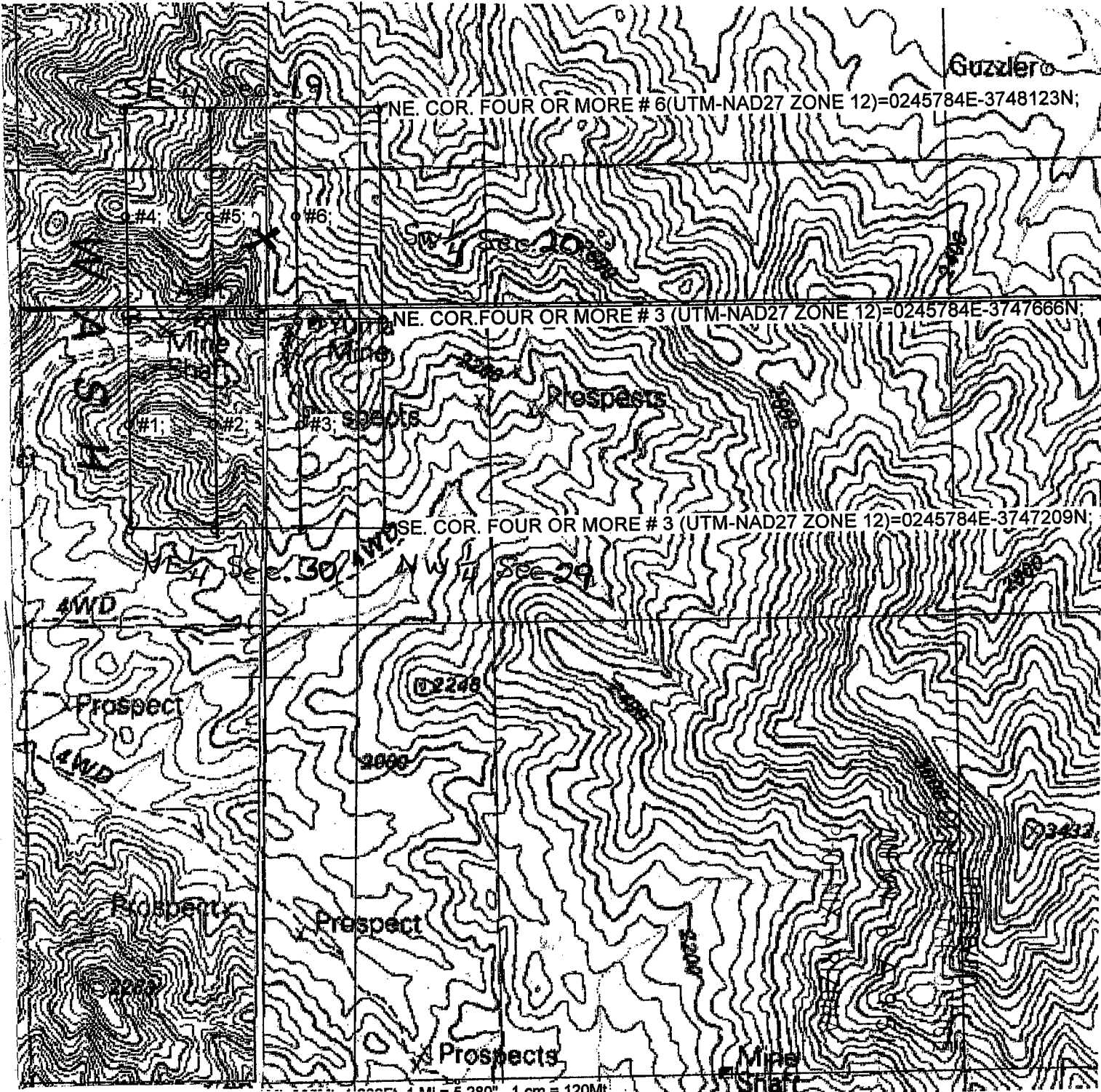


See Topo MAP Pg-3

Section 19, 30 Township T6N Range R14W G & SRB & M

Date 20 06 08

[Signature]
Signature



Pg 3 Four or More # 5



DK. PAGE 1

STATE OF ARIZONA, I hereby certify that the following is
County of /
In Docket No. /



98- 00162

COPY

OFFICIAL RECORDS OF LA PAZ COUNTY, AZ
PATRICIA WALL, LA PAZ COUNTY RECORDER
REC REQ BY: CANDACE FIDDES
15 JAN 1998 04:15 PM PAGE 1 OF 4
RECORDING FEE \$ 10.00

When recorded and for
CANDACE AND ROBERT
Fiddes
12754 E. 37TH PLACE
YUMA, AZ. 85367

By

Deputy Recorder

NOTICE OF MINING CLAIM LOCATION

- 1. Location Amendment Relocation
- 2. Placer Lode Millsite Tunnel site

3. The name and address of the locator is

ROBERT AND CANDACE FIDDES

Name

12754 E. 37TH PLACE

Address

YUMA

City

AZ.

State

85367

Zip

- 4. The name of the claim is Four or More #5
- 5. The date of the location is OCT 22, 1997
- 6. The claim is 1500 feet long and 600 feet wide. The distance from the location monument to each end of the claim is 750 feet in a SWesterly direction and 750 feet in a Westerly direction.

7. The general course of the claim is from the SW SE to the NW

8. The location of the claim is in Section 19/29 Township 6N Range 14W

G&SR&M, Ellsworth Mining District, LA PAZ County, Arizona.

9. If amending or replacing, the previous claim name was GOLDEN EAGLE MINES
#5 47447 recorded in Docket 89 Book 6529
ELSWORTH Mining District, LA PAZ County, Arizona.

10. The location of the claim with reference to a natural object or permanent monument is
5 miles NE of MoVoy Siding Hwy 72

ARIZONA
STATE OFFICE
PHOENIX, ARIZONA

JAN 16 9 39 AM '98

LAND MANAGEMENT

A HC 349478

Date . OCT 22, 1997

CANDACE FIDDES

MAP OF MINING CLAIM LOCATION

- The name of the claim is **FOUR OR MORE # 5**
- The **SE** corner of the claim is 200 feet in a **N 45° E** direction to a survey monument or permanent natural object described as **SHAFT GOLDEN EAGLE # 6**
- The type of location monument is **STUMP 4x4**
- The type of corner and end monuments are **V**
- The bearing and distance between the corners of the claim are beginning at the **SE** corner of the claim, 1300 feet in a **N 85° 30' W** direction to the **NE** corner, then 600 feet in a **N 75° 30' W** direction to the **NW** corner, then 1500 feet in a **S 75° 30' W** direction to the **SW** corner, then 600 feet in a **S 85° 30' W** direction to the point of beginning.


MAP

One inch = One thousand feet

North Arrow



ONE MILE



ONE MILE

ARIZONA
STATE OFFICE
PHOENIX, ARIZONA

630 ACRES

RECEIVED
BUREAU OF
LAND MANAGEMENT
JAN 16 9 39 AM '98

Sector **19/29** Range **14W** Township **6N** G&SRB&M

Date **OCT. 22, 1997**

CANDACE FIDDES

Signature

AHC 349478

RANGE 1 TOWNSHIP 6 NORTH
GOLDEN EAGLE ANNEX

NO. 21 AJOINS THE NORTHEAST
CORNER OF SECTION 25

relocation date:
OCT. 22, 1997

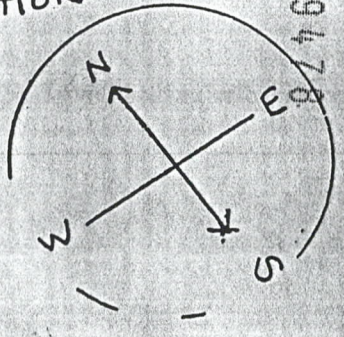
98- 00162
15 JAN 1998 04:15 PM PAGE 3 OF 4

SEC 19



ARIZONA
STATE OFFICE
PHOENIX, ARIZONA

RECEIVED
BUREAU OF
LAND MANAGEMENT
JAN 16 9 39 AM '98



A MC 349478

STATE OF ARIZONA
COUNTY OF LA PAZ } ss.

On this 15th day of January, in the year 19 98,
before me the undersigned, a Notary Public in and for said State, personally appeared
CANDACE S. FIDDES

_____, personally known to me (or proved to me on the basis
of satisfactory evidence) to be the person whose name _____ subscribed to the
within instrument, and acknowledged to me that he/she executed it.



WITNESS my hand and official seal

Virginia E. Carmona
Notary Public

POS #9108A

RECEIVED
BUREAU OF
LAND MANAGEMENT
JAN 16 9 39 AM '98
ARIZONA
STATE OFFICE
PHOENIX, ARIZONA



Recorded at the Request of:

When recorded mail to:

CANDACE and Robert
Fiddes
12754 E. 37th Place
YUMA AZ. 85367

RECEIVED
BLM AZ STATE OFFICE
2008 NOV - 6 A 9:51
PHOENIX, ARIZONA

NOTICE OF MINING CLAIM LOCATION

- Location Amendment Check one only 349479
- Placer Lode Millsite Tunnelsite Check one only
- The name and address of the Locator is Robert AND Candace Fiddes
Name
12754 E 37th Place YUMA AZ 85367
Address City State Zip
- The name of the claim is Four OR MORE # 6
- The date of the location is was Oct. 22, 1997
- The type of location monument is 2"x2"x 5 FT wooden Post
- The type of corner and end monument is 2"x2"x 5 FT wooden Post
- The claim is 1500 feet long and 600 feet wide. The Distance from the location monument to each end of the claim is 1490 feet in a North direction and 10 feet in a South direction.
- The general course is from the North to the South
- The location of the claim occupies all or part of the following quarter sections:

Quarter Section(s)	Section(s)	Township(s)	Range(s)
<u>SE 1/4</u>	<u>19</u>	<u>T6N</u>	<u>R14W</u>
<u>SW 1/4</u>	<u>20</u>	<u>T6N</u>	<u>R14W</u>
<u>NW 1/4</u>	<u>29</u>	<u>T6N</u>	<u>R14W</u>
<u>NE 1/4</u>	<u>30</u>	<u>T6N</u>	<u>R14W</u>
- The locality of this claim with reference to some ~~natural object~~ or permanent monument and additional information (if any) concerning its locality are as follows:
The SW CORNER of This Claim is About 4880 Feet EAST from The Survey Monument for The SE COR. of Section 24 AND The NE COR. of Section 25 T6N - R15W
- If amending, the previous claim name was Four or More # 6 recorded in Docket _____, Book 98 - 00159, Mining District _____, County, Arizona.

Date 20 OCT 08

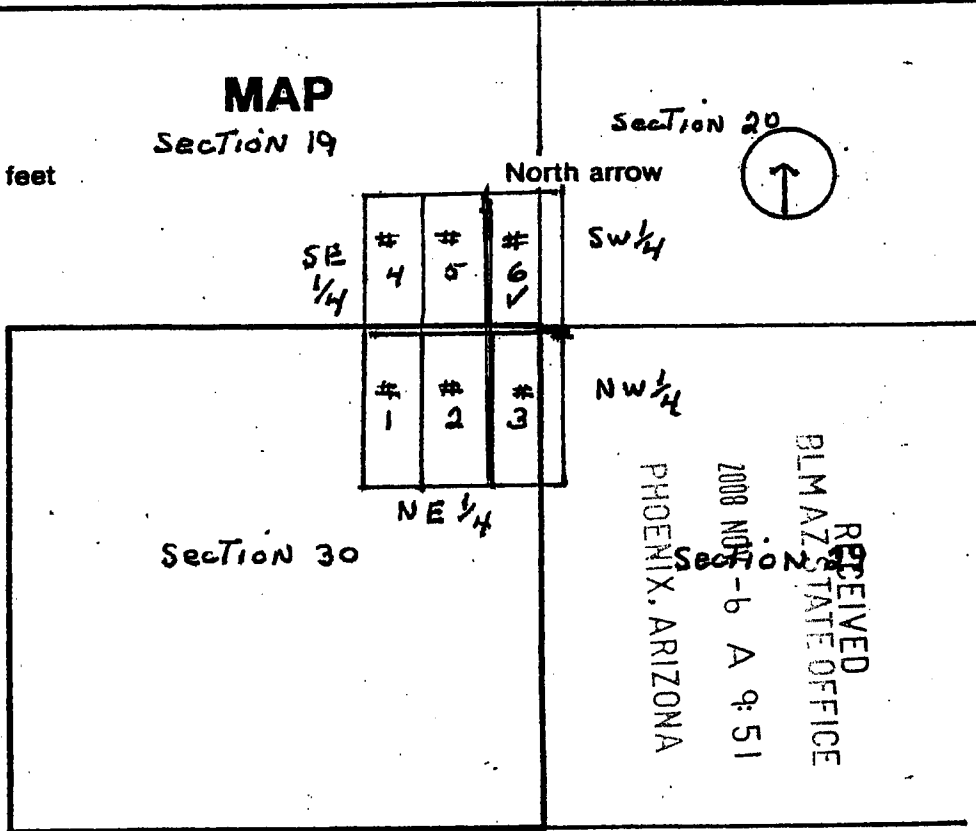
Signature

ENTERED IN COMPUTER
Pg - 1
R2 5/28/09

MAP OF MINING CLAIM LOCATION

- The name of the claim is FOUR OR MORE # 6
- Type of claim is Placer Lode Millsite Tunnelsite *Check only one*
- The SW corner of the claim is ABOUT 4880 feet in a WEST direction to a survey monument ~~located at the~~ described as THE SE CORNER OF SECTION 24 AND THE NE CORNER OF SECTION 25 T6N, R15W
- The bearing and distance between the corners of the claim are beginning at the NE corner of the claim, 1500 feet in a SOUTH direction to the SE corner, then 600 feet in a WEST direction to the SW corner, then 1500 feet in a NORTH direction to the NW corner, then 600 feet in a EAST DIRECTION to the point of beginning.

One inch = Two thousand feet

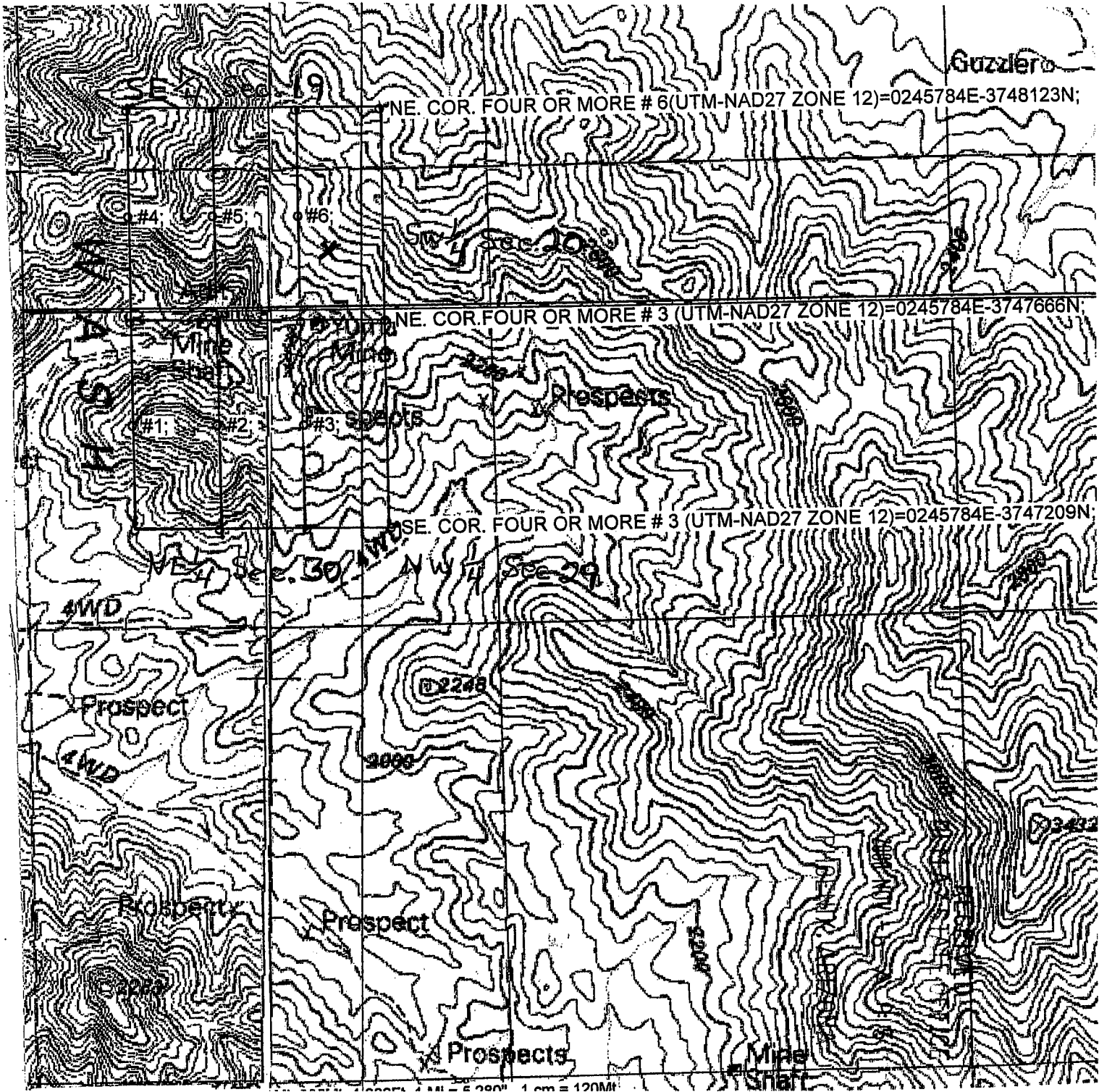


See Topo Map Pg-3

Section 19, 20, 29, 30 Township T6N Range R14W G & SRB & M

Date 20 OCT 08

[Signature]
Signature



NE. COR. FOUR OR MORE # 6 (UTM-NAD27 ZONE 12)=0245784E-3748123N;

NE. COR. FOUR OR MORE # 3 (UTM-NAD27 ZONE 12)=0245784E-3747666N;

SE. COR. FOUR OR MORE # 3 (UTM-NAD27 ZONE 12)=0245784E-3747209N;

Guzzler

Mine

Prospect

Prospect

Mine


Prospect

Prospect

Prospects

Mine

Pg 3 Four or More # 6



98- 00159

COPY

When recorded to

CANDACE AND ROBERT Fiddes
12754 E. 37TH PLACE
YUMA, AZ 85367

OFFICIAL RECORDS OF LA PAZ COUNTY, AZ
PATRICIA WALL, LA PAZ COUNTY RECORDER
REC REQ BY: CANDACE FIDDES
15 JAN 1998 04:15 PM PAGE 1 of 4
RECORDING FEE \$ 10.00

NOTICE OF MINING CLAIM LOCATION

- 1. Location Amendment Relocation
- 2. Placer Lode Millsite Tunnelsite

3. The name and address of the locator is

ROBERT AND CANDACE FIDDES
Name
12754 E. 37TH PLACE
Address

YUMA AZ 85367
City State Zip

4. The name of the claim is Four or More #6

5. The date of the location is

OCT. 22, 1997

6. The claim is 1500 feet long and 600 feet wide. The distance from the location monument to each end of the claim is 750 feet in a SWesterly direction and 750 feet in a Westerly direction.

7. The general course of the claim is from the SW 5/8 to the NW

8. The location of the claim is in Section 19/29 Township 6N Range 14W
G&SR&M, Ellsworth Mining District, LA PAZ County, Arizona.

9. If amending or relocating, the previous claim name was GOLDEN EAGLE
MINE #6 AMC 47448 recorded in Docket 89 Book 6529
ELSWORTH Mining District, LA PAZ County, Arizona.

10. The location of the claim with reference to a natural object or permanent monument is
5 Miles NE of MoVey Siding Hwy 72

ARIZONA
STATE OFFICE
PHOENIX, ARIZONA

RECEIVED
BUREAU OF
LAND MANAGEMENT
JAN 16 9 38 AM '98

Date OCT 22, 1997

CANDACE FIDDES
CANDACE Fiddes
Signature

A HC 349479

MAP OF MINING CLAIM LOCATION


- The name of the claim is **FOUR OR MORE # 6**
- The **NE** corner of the claim is **2000** feet in a **N W/4TH** direction to a survey monument or permanent natural object described as **QUEEN ANGLE SHIRT**
- The type of location monument is **STAKE WITH YXX**
The type of corner and end monuments are **VI VI VI**
- The bearing and distance between the corners of the claim are beginning at the **NE** corner of the claim, **1500** feet in a **S W/4TH** direction to the **SE** corner, then **600** feet in a **N W/4TH** direction to the **SW** corner, then **1500** feet in a **N E/4TH** direction to the **NW** corner, then **600** feet in a **SE/4TH** direction to the point of beginning.

MAP

One inch = One thousand feet



ONE MILE



ARIZONA
STATE OFFICE
PHOENIX, ARIZONA

RECEIVED
BUREAU OF
LAND MANAGEMENT
JAN 16 9 38 AM '98

A MC 349479

Section **19/29** Range **14W** Township **6N** G&SRD&M

Date **OCT. 22, 1997**

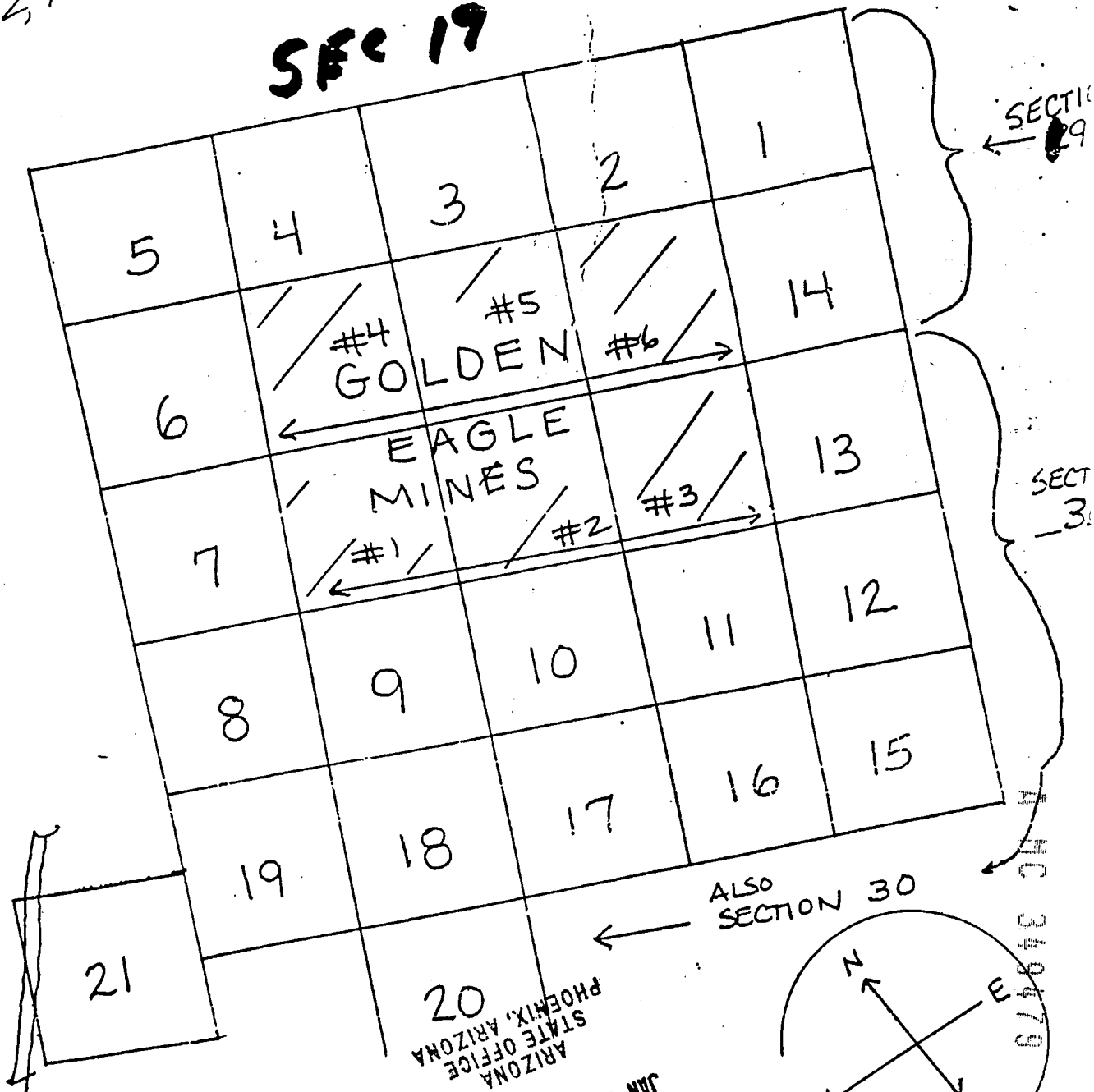
CANDACE FIDDES

RANGE 14 TOWNSHIP 6 NORTH
GOLDEN EAGLE ANNEX

NO. 21 ADJOINS THE NORTHEAST
CORNER OF SECTION 25

relocation date:
OCT. 22, 1997

SEC 19

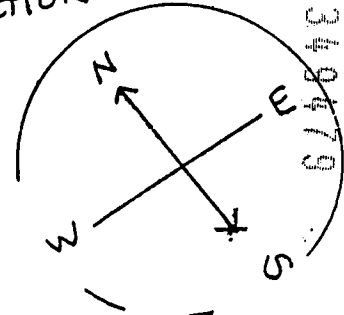


N. 21
~~25~~

SECTION 25 →

ARIZONA
STATE OFFICE
PHOENIX, ARIZONA

RECEIVED
BUREAU OF
LAND MANAGEMENT
JAN 16 9 38 AM '98



MC 349479

UNITED STATES
DEPARTMENT OF THE INTERIOR
BUREAU OF LAND MANAGEMENT

(Return Address)

State _____ Office _____

AN EQUAL OPPORTUNITY EMPLOYER

OFFICIAL BUSINESS
PENALTY FOR PRIVATE USE, \$300

**BUREAU OF LAND MANAGEMENT
DENVER FEDERAL CENTER
BUILDING 50, SC-610
P.O. BOX 25047
DENVER, COLORADO 80225-0047**

**FINANCIAL DOCUMENTS
ONLY**

- SC-613C = PRODUCTION SCHEDULING SECTION**
- SC-615 = GENERAL ACCOUNTING BRANCH**
- SC-616 = ADMINISTRATIVE AND CUSTOMER PAYMENTS BRANCH**

SC-613C PRODUCTION SCHEDULING SECTION

Deposit Tickets (SF-215) Including Supporting Documents,
e.g., Form 1370-35, 1370-40, etc.

Progress Reports (Form 1681-6)

Payroll Change Forms (FB-315)

Automated Payroll Correction Letters (FB305PP1)

Automated Refunds (Form 1374-1)

Adjustments to Lease (Form 1370-11 & Form 1371-18)

Refund Data Sheet (Form 1374-1) Including

DFS (Form 1310-5) or CDS (Form 1370-35)

SC-615 GENERAL ACCOUNTING BRANCH

Collection Transmittals (Form 1370-8 only) - Enclosed

Debit Vouchers (SF-5515)

Fund Transfers Between Agencies (SF-1081 Collection Refunds)

OPAC

Fuel & Oil Issue Record (Form 1520-28)

Motor Vehicle Petroleum Issue Record -
Reimbursable (GSA Form 1374-A)

Emergency Firefighter Payrolls

Stores Control Register (Form 1520-6)

Receiving Report for Stores (DI-102)

Report of Survey for Stores (DI-103)

Transfer of Property for Stores (DI-104)

Inventory of Property for Stores (DI-106)

Reimbursable Work Project Authorization (Form 1681-3)

Final Salary Clearance (Form 1340-2) - Enclosed

Balanced Standard Voucher (Temporary Form 1310-21)

Project Number Assignment Form (Temporary Form 1310-12)

SC-616 ADMINISTRATIVE AND CUSTOMER PAYMENTS BRANCH

Travel Advance Requests (SF-1038) - Enclosed

Travel Vouchers (SF-1012) - Enclosed

Travel Authorizations (DI-1020) - Enclosed

Reimbursement Vouchers (SF-1129 Imprest) - Enclosed

Final Salary Clearance (Form 1340-2) - Enclosed

All Payment Invoices:

Document Face Sheets for Obligations & Payments (1310-5)

Purchase Orders (Pink & Blue) (OF-347)

Purchase Orders (SF-44)

Advertising Orders (SF-1143)

District Contract Obligations

District Certificates for Contract Payments (1510-10)

Receiving Reports (OF-347)

T.R. Buff copies (SF-1169) including

Documents Face Sheet (1310-5)

GSA FEDSTRIP Obligation Copies (SF-3146)

GSA Self Service Obligations (GSA-831)

Tort Claims (SF-1145)

Seed Test Results

Equipment Order Use Summary & Invoice (1510-18)

Fund Transfers Between Agencies (SF-1081 - Payments)

UNITED STATES
DEPARTMENT OF THE INTERIOR
BUREAU OF LAND MANAGEMENT
ARIZONA STATE OFFICE
3707 NORTH 7TH STREET
PHOENIX, ARIZONA 85014

AN EQUAL OPPORTUNITY EMPLOYER

OFFICIAL BUSINESS
PENALTY FOR PRIVATE USE \$300















*10 PROT ALL
*25 PROT ALL

19 SE 1/4
NELSON DONALD
30 PORTION OF; NE 1/4
TICE
100.00000% OPERATOR

CASE: AZA 024771
TYPE: 380913 SURFACE MGT-NO
DISP: AUTHORIZED 04/26/90
ACRS: 00001.000

19 SE
UNKNOWN
30 NE
CCUPA
100.00000% PARTY-IN-INTE

CASE: AZA 024801
TYPE: 292803 UNAUTHORIZED O
DISP: CLOSED 03/12/91
ACRS: 00001.000

030 PORTION OF
NELSON DONALD
TICE
100.00000% OPERATOR

CASE: AZA 024899
TYPE: 380913 SURFACE MGT-NO
DISP: AUTHORIZED 10/25/90
ACRS: 00001.000

* = REJECTED/SEGREGATED/ASSIGNED-OUT

CASE TYPE: ALL DISPO: ALL

14 6-ON 14-OW

*** U.S. DEPARTMENT OF THE INTERIOR *** BUREAU OF LAND MANAGEMENT *** ORCA
 *** GEOGRAPHIC CROSS REFERENCE *** 01/30/98 ***

 GEOGRAPHIC STATE: ARIZONA MERIDIAN: 14 TOWNSHIP: 6-ON RANGE:
 14-OW

SEC	SUBDIVISION	MTR X-REFERENCE	NUMBER/TYPER/DISPOSITION/ACR
ES	PROPRIETOR/INTEREST/RELATIONSHIP		
36	PROT SESE BR AZ PROJECT OFF	14 3-ON 4-OW 100.00000% HOLDER 14 3-ON 5-OW	CASE: AZA 013875 TYPE: 285003 ROW-POWER TRAN
S,FLP		14 3-ON 13-OW 14 3-ON 14-OW 14 4-ON 4-OW 14 4-ON 14-OW 14 5-ON 14-OW 14 6-ON 13-OW 14 7-ON 12-OW 14 7-ON 13-OW 14 7-ON 14-OW 14 7-ON 15-OW 14 7-ON 16-OW	DISP: AUTHORIZED 02/20/81 ACRS: 00524.080
5	PROT ALL RETAMCO INC	100.00000% LESSEE	CASE: AZA 015376
7	PROT ALL		TYPE: 311111 O&G LSE NONCOM
P PUB			DISP: CLOSED 03/01/85 ACRS: 06353.000
9	PROT ALL		
11	PROT ALL		
17	PROT ALL		
19	PROT ALL		
21	PROT ALL		
24	PROT ALL		
26	PROT ALL		
28	PROT ALL		
3	PROT ALL TRINITY RESOURCES	100.00000% LESSEE	CASE: AZA 016327
6	PROT ALL		TYPE: 311111 O&G LSE NONCOM
P PUB			DISP: CLOSED 03/03/86 ACRS: 05074.000
13	PROT ALL		
30	PROT ALL		
*08	PROT ALL		

*** U.S. DEPARTMENT OF THE INTERIOR *** BUREAU OF LAND MANAGEMENT *** ORCA
*** GEOGRAPHIC CROSS REFERENCE *** 01/30/98 ***

GEOGRAPHIC STATE: ARIZONA MERIDIAN: 14 TOWNSHIP: 6-0N RANGE:
14-0W

SEC	SUBDIVISION	MTR X-REFERENCE	NUMBER/TYPE/DISPOSITION/ACR
ES	PROPRIETOR/INTEREST/RELATIONSHIP		
-----	-----	-----	-----
32	PART	14 5-0N 14-0W	CASE: AZA 026939
	WILLMORE CHARLES E	0.00000% OPERATOR	
TICE	WILLMORE CHARLES E	100.00000% CLAIMANT	TYPE: 380913 SURFACE MGT-NO
			DISP: CLOSED 04/10/90
			ACRS: 00001.000
32	PART		CASE: AZA 026971
	WILLMORE CHARLES E	0.00000% OPERATOR	
TICE	WILLMORE CHARLES E	100.00000% CLAIMANT	TYPE: 380913 SURFACE MGT-NO
			DISP: CLOSED 04/10/90
			ACRS: 00001.000
19	PART		CASE: AZA 027042
	NELSON DONALD	0.00000% OPERATOR	
30	PART		TYPE: 380913 SURFACE MGT-NO
TICE	NELSON DONALD	100.00000% CLAIMANT	DISP: CLOSED 06/07/91
			ACRS: 00001.000

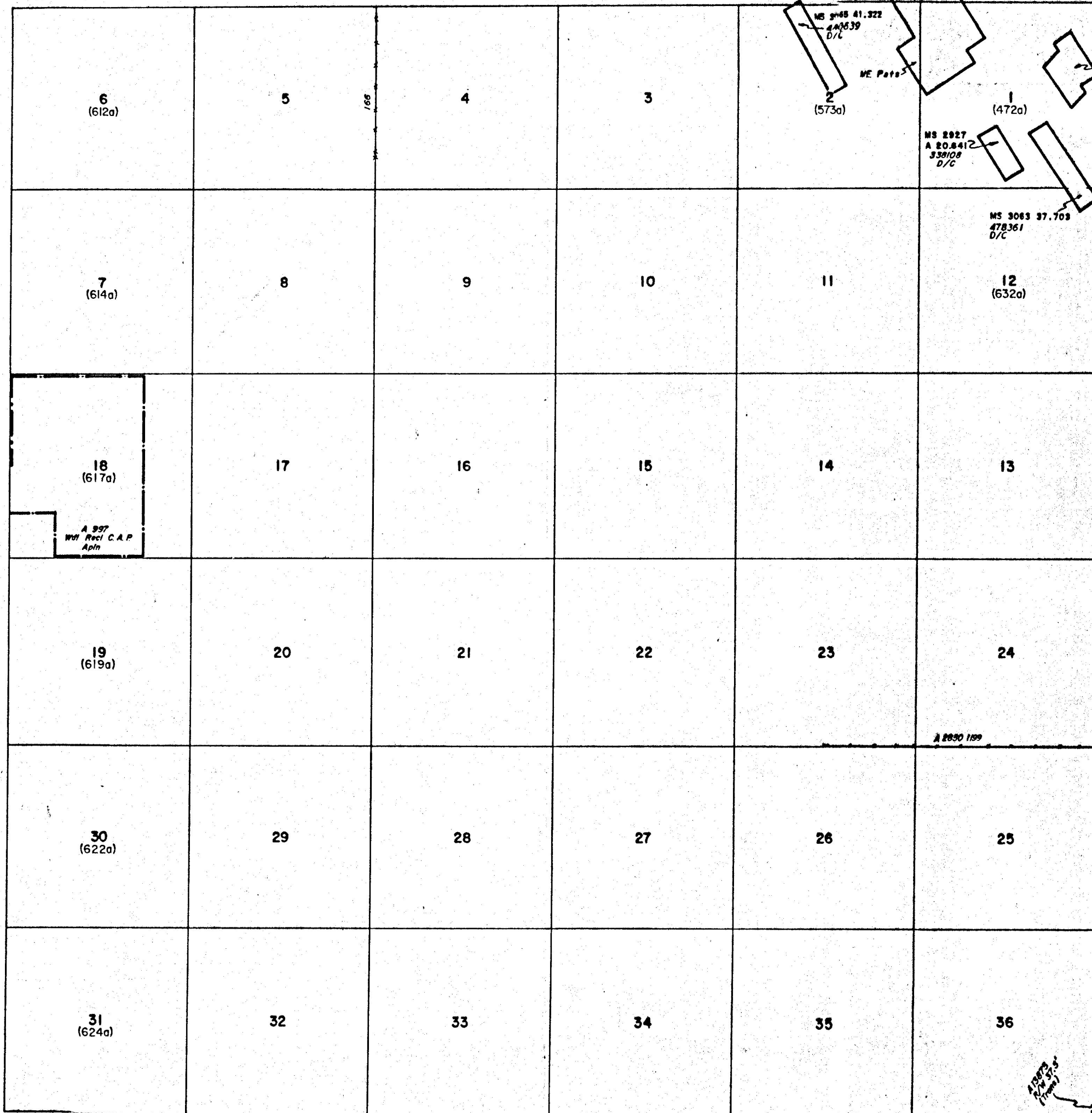
CASE TYPE: ALL DISPO: ALL

14 6-ON 14-OW

UNSURVEYED TOWNSHIP 6 NORTH RANGE 14 WEST OF THE GILA AND SALT RIVER MERIDIAN, ARIZONA

LA PAZ COUNTY

STATUS OF PUBLIC DOMAIN
LAND AND MINERAL TITLES

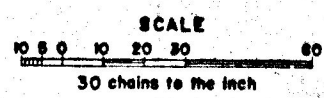


INDEX TO SEGREGATED TRACTS				
TRACT NO	ORIGINAL SURVEY			
	T	R	SEC	SUBDIVISION

FOR ORDERS EFFECTING DISPOSAL OR USE OF UNIDENTIFIED LANDS WITHDRAWN FOR CLASSIFICATION, MINERALS, WATER AND/OR OTHER PUBLIC PURPOSES REFER TO INDEX OF MISCELLANEOUS DOCUMENTS.

DIST. NO. 5
GRAZING DIST. NO. 13
MDS 382 NE
PROTRACTION DIAGRAM NO. 15

JAN 29 11 01 AM '88



WARNING STATEMENT
This plat is the Bureau's Record of Title, and should be used only as a graphic display of the township survey data. Records hereon do not reflect title changes which may have been effected by lateral movements of rivers or other bodies of water. Refer to the cadastral surveys for official survey information.

CURRENT TO	BY

T.S.N.
R.14.W.